

---

*Portishead Branch Line  
(MetroWest Phase 1)  
Environmental Impact Assessment*

# **Transport Assessment Appendix D: Accident Data**

Prepared for  
**West of England Councils**

September 2017



1 The Square  
Temple Quay  
Bristol BS1 6DG



# Document History

---

Portishead Branch Line DCO scheme (MetroWest Phase 1) Environmental Impact Assessment

Transport Assessment Appendix D: Accident Data

West of England Councils

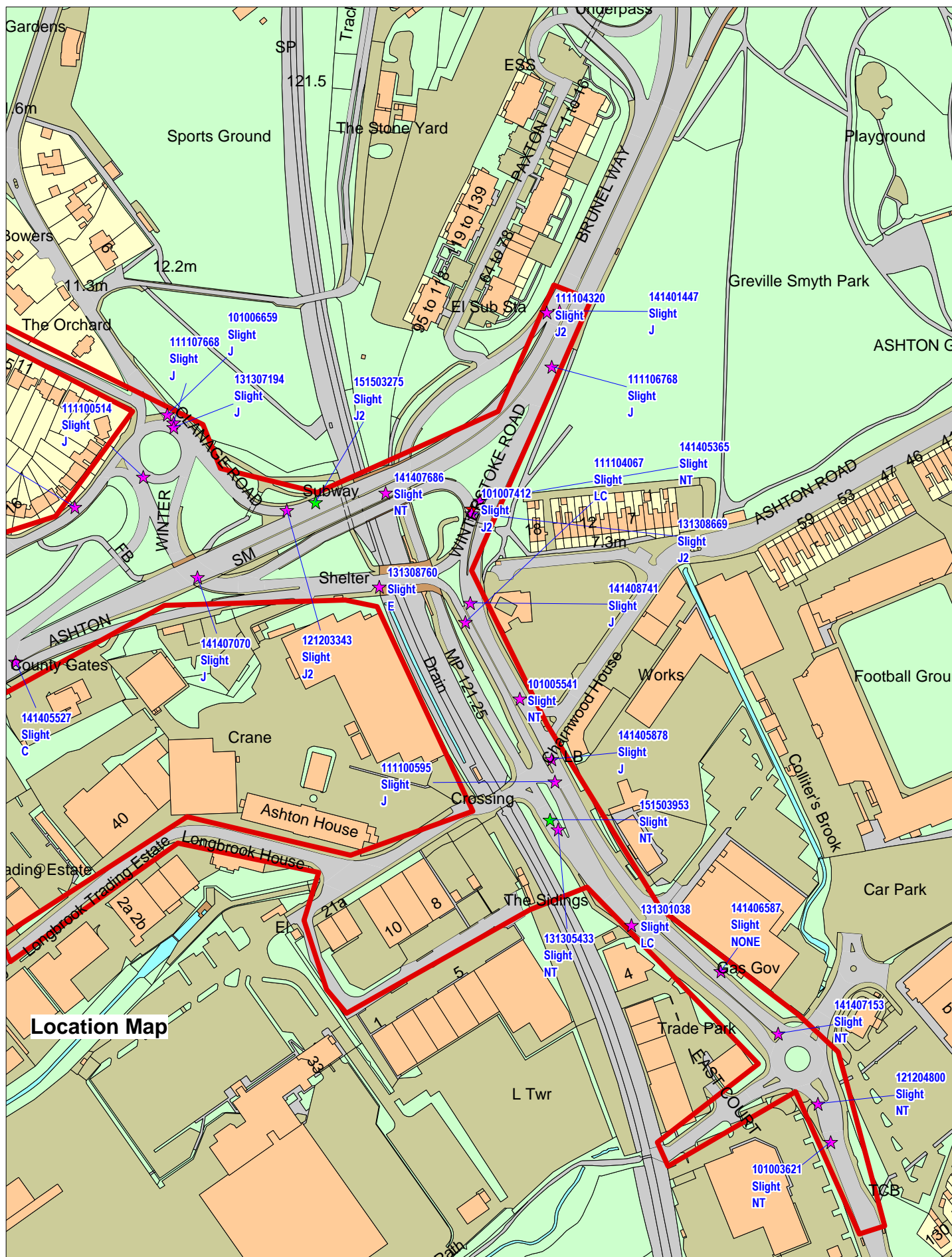
This document has been issued and amended as follows:

Version	Date	Description	Created by	Verified by	Approved by
01	5 February 2016	Draft for review	JE	HS	HS
02	16 March 2016	Draft for comment	JE	HS	HS
03	April 2016	Final	JE		
04	September 2017	Final	ÁK		

**Notes:**

1. Only data from 01/11/2011 have been included in the analysis. All 2010 collisions have therefore been excluded.
2. All BCC data analysed includes collisions that occurred between 01/11/2011 and 30/11/2016.
3. All NSC data analysed includes collisions that occurred between 01/11/2011 and 30/06/2016.





Location Map

# Personal Injury Road Accident Data 5 years

SCALE 1 : 3150

DATE 20/10/2015

DRAWING No. 20151005

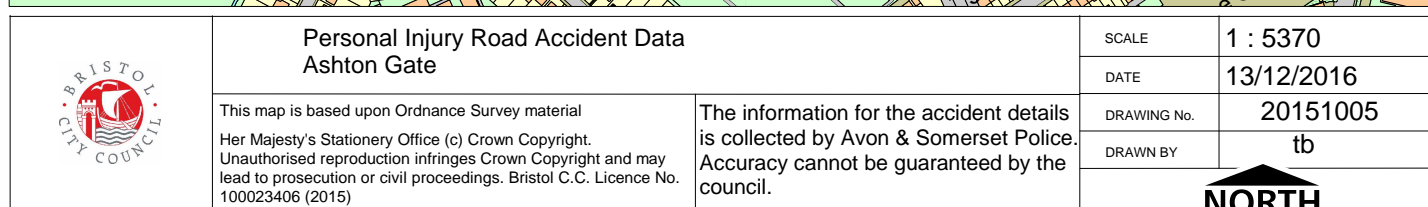
DRAWN BY TB



This map is based upon Ordnance Survey material  
Her Majesty's Stationery Office (c) Crown Copyright.  
Unauthorised reproduction infringes Crown Copyright and may  
lead to prosecution or civil proceedings. Bristol C.C. Licence No.  
100023406 (2015)

The information for the accident details  
is collected by Avon & Somerset Police.  
Accuracy cannot be guaranteed by the  
council.





Accidents between dates 01/01/2010 and 31/10/2015 (70) months

Selection: Notes:

Selected using Build Query : ; Refined using Accidents within  
selected Polygons -\*\*\*GG'S WORKSPACE\*\*\* ("20151005")

Police Ref.	Date	Cas.	Sev.	P2W	Cycs	Peds	Ch	OAPs	Vis.	Manv.	Road Cond.	Time	Location
<b>Selected Polygon:20151005</b>													
101005541	29/06/2010	2	Slight	0	0	0	0	0	Light	No turn	Dry	1630	A3029 WINTERSTOKE ROAD AT ITS JUNCTION WITH MARSH ROAD, A
101006659	12/08/2010	1	Slight	0	1	0	0	1	Light	No turn	Dry	0900	A369 CLANAGE ROAD AT ITS J/W A370 WINTERSTOKE UNDERPASS (F
101007412	18/09/2010	1	Slight	0	0	0	0	0	Light	Right	Dry	1750	A369 WINTERSTOKE UNDERPASS AT ITS J/W A3029 WINTERSTOKE RO
111100514	27/01/2011	1	Slight	0	1	0	0	0	Dark	Right	Dry	2000	A369 CLANAGE ROAD AT ITS JUNCTION WITH BLACKMOORS LANE, 1
111100595	21/01/2011	1	Slight	0	0	0	0	0	Dark	Right	Dry	0700	A3029 WINTERSTOKE ROAD AT ITS J/WITH ASHTON VALE ROAD, BRI
111104067	26/06/2011	1	Slight	0	0	0	0	0	Dark	No turn	Wet/Damp	0239	A3029 WINTERSTOKE ROAD (SLIPWAY RAMP TWDS A370 ASHTON RO
111104320	25/06/2011	2	Slight	0	0	0	0	0	Light	No turn	Dry	1123	A3029 ASHTON GATE UNDERPASS AT ITS J/WITH A3029 BRUNEL WA
111106768	25/10/2011	1	Slight	0	0	0	0	0	Light	No turn	Wet/Damp	1600	A3029 BRUNEL WAY (NR. WINTERSTOKE RD), ASHTON GATE, BRISTO
111107668	02/12/2011	1	Slight	0	1	0	0	0	Light	No turn	Wet/Damp	0810	A369 CLANAGE ROAD AT ITS J/WITH A370 WINTERSTOKE UNDERPAS
121203343	09/06/2012	1	Slight	0	0	0	0	0	Light	No turn	Dry	1615	A370 BRUNEL WAY AT ITS J/WITH A369 CLANAGE ROAD, BRISTOL
121204800	13/07/2012	1	Slight	0	0	0	0	0	Light	No turn	Wet/Damp	1605	A3029 WINTERSTOKE ROAD (BY BRUNEL FORD FORECOURT) J/W BA
121205317	04/08/2012	1	Slight	0	1	0	0	0	Light	No turn	Wet/Damp	1030	BLACKMOORS LANE, BOWER ASHTON, BRISTOL
131301038	29/01/2013	1	Slight	0	0	0	0	0	Light	No turn	Wet/Damp	1142	A3029 WINTERSTOKE ROAD (SIC.) UNDERPASS, ASHTON, BRISTOL
131305433	15/08/2013	2	Slight	0	0	0	1	0	Dark	No turn	Dry	2330	A3029 WINTERSTOKE ROAD NEAR ITS J/WITH ASHTON VALE ROAD, 1
131307194	28/10/2013	1	Slight	0	1	0	0	0	Dark	No turn	Wet/Damp	2131	A369 CLANAGE ROAD AT ITS J/WITH A369 WINTERSTOKE UNDERPAS
131308669	23/12/2013	1	Slight	0	0	0	0	1	Light	Right	Wet/Damp	1000	A3029 WINTERSTOKE ROAD AT ITS J/WITH A369 WINTERSTOKE UND
131308760	29/12/2013	1	Slight	0	0	1	0	1	Light	No turn	Dry	1145	A3029 ASHTON ROAD, BRISTOL
141401447	02/03/2014	1	Slight	1	0	0	0	0	Light	No turn	Wet/Damp	1645	A3029 BRUNEL WAY NEAR ITS J/WITH ASHTON GATE UNDERPASS, B
141405365	07/06/2014	3	Slight	0	0	0	0	0	Dark	No turn	Dry	0115	A369 WINTERSTOKE UNDERPASS AT ITS J/WITH A3029 WINTERSTOK
141405527	17/06/2014	1	Slight	0	0	1	1	0	Light	No turn	Dry	1525	A370 BRUNEL WAY, BRISTOL
141405878	11/07/2014	1	Slight	0	1	0	0	0	Light	No turn	Dry	0815	A3029 WINTERSTOKE ROAD, BRISTOL
141406587	02/09/2014	1	Slight	0	1	0	0	0	Light	No turn	Dry	0900	A3029 WINTERSTOKE ROAD, BRISTOL
141407070	25/09/2014	1	Slight	1	0	0	0	0	Light	Right	Dry	1745	A370 BRUNEL WAY NEAR ITS J/WITH A370 ASHTON ROAD, BRISTOL
141407153	05/09/2014	1	Slight	0	0	0	0	0	Light	Right	Dry	1550	A3029 WINTERSTOKE ROAD AT ITS J/WITH WEDLOCK WAY, BRISTOI
141407686	06/10/2014	1	Slight	1	0	0	0	0	Light	No turn	Dry	1700	A370 (NORTH OF ASHTON ROAD) (SIC)/A370 BRUNEL WAY, BRISTOL
141408741	24/11/2014	1	Slight	0	0	0	0	0	Light	No turn	Dry	1315	A3029 WINTERSTOKE ROAD, BRISTOL
151503275	02/05/2015	4	Slight	0	0	0	0	1	Light	Left	Dry	1920	A370 BRUNEL WAY AT ITS J/WITH A369 CLANAGE ROAD, BRISTOL
151503953	19/05/2015	1	Slight	0	0	0	0	0	Light	No turn	Wet/Damp	1845	A3029 WINTERSTOKE ROAD NEAR ITS J/WITH ASHTON VALE ROAD, 1
101003621	29/04/2010	1	Slight	0	0	0	0	0	Light	No turn	Wet/Damp	1230	A3029 WINTERSTOKE ROAD, BRISTOL
Column Totals		37		3	7	2	2	4					
No. of Accidents				3	7	2	2	4					

Accidents between dates 01/01/2010 and 31/10/2015 (70) months

Selection: Notes:

Selected using Build Query : ; Refined using Accidents within  
selected Polygons -\*\*\*GG'S WORKSPACE\*\*\* ("20151005")

Police Ref.	Date	Cas.	Sev.	P2W	Cycs	Peds	Ch	OAPs	Vis.	Manv.	Road Cond.	Time	Location
-------------	------	------	------	-----	------	------	----	------	------	-------	------------	------	----------

Total number of accidents listed: 29

Accidents between dates 01/10/2015 and 30/11/2016 (14) months

Selection: Notes:

Selected using Pre-defined Query : ; Refined using Accidents  
within selected Polygons -ADE (2017) ("20151005")

Police Ref.	Acc Class	Date	Time	Grid References	Casualties			Causation Factors/ Prob	Ped		Light	Weather	Road Surface	Vehicle Types	
					Ftl	Ser	Slr		L	M					D
Selected Polygon:20151005															
151507454	Slight	11/10/2015	1355	356934 171114	0	0	1	904V3B	0	0	0	Light	Fine without high winds	Dry	9 9 9
151508033	Slight	21/10/2015	0730	356901 171198	0	0	1	405V002A	0	0	0	Light	Raining without high winds	Wet/Damp	9 9
								602V002A							
151601358	Slight	18/12/2015	1803	356415 171429	0	0	1	405V001B	0	0	0	Dark	Fine without high winds	Dry	9 9
								406V001B							
161602149	Slight	12/03/2016	1735	356919 171194	0	0	1	405V002A	0	0	0	Light	Fine without high winds	Dry	9 9
161605453	Slight	11/07/2016	0850	356473 171556	0	0	1	310V001A	0	0	0	Light	Fine without high winds	Wet/Damp	1 9
								405V002A							
161607292	Slight	07/09/2016	0830	356509 171584	0	0	1	802C001A	5	1	7	Light	Fine without high winds	Dry	9
								803C001A							
161607317	Slight	05/10/2016	0840	356492 171577	0	0	1		6	9	9	Light	Fine without high winds	Dry	11
161607423	Slight	10/10/2016	1425	356819 171274	0	0	1		0	0	0	Light	Fine without high winds	Dry	2 19
Column Totals					0	0	8								

Total number of accidents listed: 8

Details of Personal Injury Accidents for Period - 01/01/2010 to 31/10/2015 (70) months

Selection:

Selected using Build Query : ; Refined using Accidents within  
selected Polygons \*\*\*GG'S WORKSPACE\*\*\* ("20151005")

Notes:

Police Ref.	Day	Location Description	Vehicles				Casualties		
			Veh No	Type	Manv	Dir	Class	Sex	Age / Sev
Road No.	Date								
Grid Ref.	Time								
	D/L								
	R.S.C								
	Weather								
	Speed								
	Account of Accident								

Selected Polygon:20151005

101005541 A 3029 E 356,730 N 171,411	Tuesday	A3029 WINTERSTOKE ROAD AT ITS JUNCTION WITH MARSH ROAD, ASHTON GATE, BRISTOL (Pre-2011) Daylight:street lights present	Veh 1	Car	Wait go ahead held up	NWto SE	FSP	F	45	Slight
	29/06/2010		Veh 1	Car	Wait go ahead held up	NWto SE	Dri	M	48	Slight
	1630hrs		Veh 2	Car	Going ahead	NWto SE				
	Dry									
	Fine without high winds									
	40 mph									

V1, TRAV S.E. ON WINTERSTOKE RD, BRAKED IN HEAVY TRAFFIC AND V2, TRAV BEHIND, COLLIDED WITH ITS REAR. V2 F.T.S.

101006659 A 369 E 356,509 N 171,589	Thursday	A369 CLANAGE ROAD AT ITS J/W A370 WINTERSTOKE UNDERPASS (ROUNDAABOUT), BRISTOL (Pre-2011) Daylight:street lights present	Veh 2	Pedal cycle	Starting	NE to SW	Dri	M	60	Slight
	12/08/2010		Veh 1	Car	Stopping	NWto SE				
	0900hrs									
	Dry									
	Fine without high winds									
	40 mph									

V1, TRAV S.E. ON CLANAGE RD, APPROACHING RDABT IN LANE 2/2 WITH A BUS WTG. AHEAD IN LANE 1/2. V2(PCYC)/CAS1, S.W.BOUND, RODE OUT ONTO C/WAY FROM NEARSIDE F/WAY, INTO THE PATH OF AND COLLIDED WITH V1. BOTH D1'S AND CAS1'S VIEW OBSCURED BY THE WTG. BUS.

101007412 A 369 E 356,700 N 171,530	Saturday	A369 WINTERSTOKE UNDERPASS AT ITS J/W A3029 WINTERSTOKE ROAD, BRISTOL (Pre-2011) Daylight:street lights present	Veh 1	Car	Wait to turn right	SW to S	Dri	M	26	Slight
	18/09/2010		Veh 2	Car	Going ahead RH bend	SW to S				
	1750hrs									
	Dry									
	Fine without high winds									
	40 mph									

V1 TRAVERSING WINTERSTOKE UNDERPASS ENTRY SLIP, WTG. TO ENTER WINTERSTOKE RD WHEN V2, TRAV BEHIND, COLLIDED WITH ITS REAR.

111100514 A 369 E 356,494 N 171,550	Thursday	A369 CLANAGE ROAD AT ITS JUNCTION WITH BLACKMOORS LANE, BRISTOL	Veh 1	Pedal cycle	Turning right	NE to W	Dri	M	40	Slight
	27/01/2011		Veh 2	Car	Turning right	NE to W				
	2000hrs	Darkness: street lights present and lit								
	Dry									
	Fine without high winds									
	30 mph									

V1(PCYC)/CAS1 NEGOTIATING RDABT WHEN IT EXITED AND V2, TRAV ALONGSIDE, COLLIDED WITH IT. RIDER OF V1 WAS UNSEATED.

Details of Personal Injury Accidents for Period - 01/01/2010 to 31/10/2015 (70) months

Selection:

Selected using Build Query : ; Refined using Accidents within  
selected Polygons \*\*\*GG'S WORKSPACE\*\*\* ("20151005")

Notes:

Police Ref.	Day	Location Description	Vehicles				Casualties			
			Veh No	Type	Manv	Dir	Class	Sex	Age	Sev
Road No.	Date									
Grid Ref.	Time									
	D/L									
	R.S.C									
	Weather									
	Speed									
	Account of Accident									

**111100595** Friday A3029 WINTERSTOKE ROAD AT ITS J/WITH ASHTON VALE ROAD, BRISTOL  
**A 3029** 21/01/2011 0700hrs Darkness: street lights present and lit  
**E 356,752** Dry  
**N 171,359** Fine without high winds  
 40 mph

V1, TURNING RIGHT ONTO WINTERSTOKE RD, EMERGED FROM ASHTON VALE RD AND CROSSED OVER SEVERAL TRAFFIC LANES WHEN D1 SENSED V2, TRAV S.E., APPROACHING AT SPEED FROM THE LEFT. V1 TOOK EVASIVE ACTION AND COLLIDED WITH TRAFFIC SIGNAL. NO IMPACT BETWEEN VEHS.

**111104067** Sunday A3029 WINTERSTOKE ROAD (SLIPWAY RAMP TWDS A370 ASHTON ROAD), BRISTOL  
**A 3029** 26/06/2011 0239hrs Darkness: street lights present and lit  
**E 356,696** Wet/Damp  
**N 171,459** Fine without high winds  
 30 mph

V1 TRAV NORTH AT SPEED ON SLIPWAY RAMP OF WINTERSTOKE RD TWDS A370 ASHTON ROAD WHEN IT COLLIDED WITH N/SIDE KERB, LOST CONTROL AND CRASHED. V1 WAS ATTEMPTING TO EVADE POLICE CAPTURE.

**111104320** Saturday A3029 ASHTON GATE UNDERPASS AT ITS J/WITH A3029 BRUNEL WAY, BRISTOL  
**A 3029** 25/06/2011 1123hrs (Pre-2011) Daylight:street lights present  
**E 356,747** Dry  
**N 171,653** Fine without high winds  
 30 mph

V1, TRAV NORTH ON ASHTON GATE U/PASS, WTG. TO ENTER BRUNEL WAY WHEN V2, TRAV BEHIND, COLLIDED WITH ITS REAR.

**111106768** Tuesday A3029 BRUNEL WAY (NR. WINTERSTOKE RD), ASHTON GATE, BRISTOL  
**A 3029** 25/10/2011 1600hrs (Pre-2011) Daylight:street lights present  
**E 356,750** Wet/Damp  
**N 171,619** Raining without high winds  
 40 mph

V1, TRAV SOUTH ON BRUNEL WAY IN LANE 2/3, CHANGED LANES TO THE LEFT AND COLLIDED WITH V2, WHO WAS WTG. BEHIND QUEUING TRAFFIC AND CHANGED LANES TO THE LEFT JUST BEFORE V1.

Details of Personal Injury Accidents for Period - 01/01/2010 to 31/10/2015 (70) months

Selection:

Selected using Build Query : ; Refined using Accidents within  
selected Polygons \*\*\*GG'S WORKSPACE\*\*\* ("20151005")

Notes:

Police Ref.	Day	Location Description	Vehicles					Casualties			
			Veh No	Type	Manv	Dir	Class	Sex	Age	Sev	
Road No.	Date										
Grid Ref.	Time										
	D/L										
	R.S.C										
	Weather										
	Speed										
	Account of Accident										

**111107668** Friday A369 CLANAGE ROAD AT ITS J/WITH Veh 1 Car Starting N to S  
02/12/2011 A370 WINTERSTOKE UNDERPASS, Veh 2 Pedal cycle Going ahead RH bend W to S Dri F 29 Slight  
A 369 0810hrs BRISTOL  
(Pre-2011) Daylight:street lights present  
E 356,513 Wet/Damp  
N 171,584 Fine without high winds  
30 mph

V1, TRAV SOUTH ON CLANAGE ROAD IN LANE 1/2, ENTERED R-A-B INTO THE PATH OF AND COLLIDED WITH V2(PCYC)/CAS1, TRAVERSING RDABT. A VEH WTG ALONGSIDE V1 IN LANE 2/2 MAY HAVE OBSCURED DRIVER'S VIEW OF PASSING V2.

**121203343** Saturday A370 BRUNEL WAY AT ITS J/WITH Veh 2 Car Change lane to right N to E Dri M 25 Slight  
09/06/2012 A369 CLANAGE ROAD, BRISTOL Veh 1 Car Starting N to E  
A 370 1615hrs  
(Pre-2011) Daylight:street lights present  
E 356,584 Dry  
N 171,529 Fine without high winds  
30 mph

V2, MERGING LEFT ONTO BRUNEL WAY FROM CLANAGE RD, MOVED OFF THEN STOPPED AND V1, FOLLOWING BEHIND IT, COLLIDED WITH ITS REAR. D2 FAILED TO PROVIDE INSURANCE DETS. AT SCENE.

**121204800** Friday A3029 WINTERSTOKE ROAD (BY Veh 2 Car Wait go ahead held up SE to NW Dri M 53 Slight  
13/07/2012 BRUNEL FORD FORECOURT) J/W Veh 1 Car Going ahead SE to NW  
A 3029 1605hrs BARONS CLOSE, BRISTOL  
(Pre-2011) Daylight:street lights present  
E 356,917 Wet/Damp  
N 171,157 Fine without high winds  
30 mph

V1 TRAV N.W. ON WINTERSTOKE RD IN QUEUING TRAFFIC WHEN IT COLLIDED WITH THE REAR OF V2, TRAV AHEAD.

**121205317** Saturday BLACKMOORS LANE, BOWER Veh 2 Pedal cycle Going ahead SW to NE Dri F 38 Slight  
04/08/2012 ASHTON, BRISTOL Veh 1 Car Parked 0 to 0  
U 1030hrs  
(Pre-2011) Daylight:street lights present  
E 356,451 Wet/Damp  
N 171,531 Raining without high winds  
30 mph

V2(PCYC)/CAS1, TRAV N.E. ON BLACKMOORS LN, PASSING ROW OF PARKED VEHS ON ITS NEAR SIDE WHEN DRIVER OF PARKED V1 OPENED CAR DOOR ACROSS THE PATH OF AND COLLIDED WITH PASSING V2. RIDER WAS THROWN OFF.



Details of Personal Injury Accidents for Period - 01/01/2010 to 31/10/2015 (70) months

Selection:

Selected using Build Query : ; Refined using Accidents within  
selected Polygons \*\*\*GG'S WORKSPACE\*\*\* ("20151005")

Notes:

Police Ref.	Day	Location Description	Vehicles					Casualties		
			Veh No	Type	Manv	Dir	Class	Sex	Age	Sev
Road No.	Date									
Grid Ref.	Time									
	D/L									
	R.S.C									
	Weather									
	Speed									
	Account of Accident									

**131301038** Tuesday A3029 WINTERSTOKE ROAD (SIC.) UNDERPASS, ASHTON, BRISTOL  
**A 3029** 29/01/2013 1142hrs  
 (Pre-2011) Daylight:street lights present  
**E 356,800** Wet/Damp  
**N 171,269** Raining without high winds  
 30 mph

V1 TRAV N.W. ON (SIC.) UNDERPASS AT EXCESS SPEED IN WET CONDITIONS WHEN DRIVER LOST CONTROL OF VEHICLE AND COLLIDED WITH V2, TRAV ALONGSIDE. DRIVER OF V1 UNFAMILIAR WITH NEWLY PURCHASED V1. (DUBIOUS ACC. LOCATION, AND, MORE LIKE ASHTON GATE UNDERPASS)

**131305433** Thursday A3029 WINTERSTOKE ROAD NEAR ITS J/WITH ASHTON VALE ROAD,  
**A 3029** 15/08/2013 2330hrs BEDMINSTER, BRISTOL  
 Darkness: street lights present and lit  
**E 356,754** Dry  
**N 171,329** Fine without high winds  
 30 mph

V2 TRAV N.W. ON WINTERSTOKE RD WHEN IT BRAKED APPROACHING QUEUING TRAFFIC AND V1, FOLLOWING BEHIND, COLLIDED WITH ITS REAR. (ACC. MOVED FROM E356,733 N171,357)

**131307194** Monday A369 CLANAGE ROAD AT ITS J/WITH A369 WINTERSTOKE UNDERPASS  
**A 369** 28/10/2013 2131hrs R-A-B, BRISTOL  
 Darkness: street lights present and lit  
**E 356,513** Wet/Damp  
**N 171,581** Raining without high winds  
 30 mph

V1(PCYC)/CAS1 TRAVERSING RDABT WHEN V2 ENTERED THE RDABT, INTO THE PATH OF AND COLLIDED WITH PASSING V1.

**131308669** Monday A3029 WINTERSTOKE ROAD AT ITS J/WITH A369 WINTERSTOKE  
**A 3029** 23/12/2013 1000hrs UNDERPASS, BRISTOL  
 (Pre-2011) Daylight:street lights present  
**E 356,700** Wet/Damp  
**N 171,527** Raining with high winds  
 30 mph

V1, EASTBOUND ON W/STOKE U/PASS, MADE R.H. TURN ONTO W/STOKE RD THEN BRAKED ABRUPTLY BECAUSE U/K VEH, TRAV WEST ON W/STOKE RD IN LANE 1/2, SUDDENLY CHANGED LANES RIGHT TO AVOID QUEUING TRAFFIC IN LEFT TURN LANE. V2, FOLLOWING BEHIND V1, COLL/W ITS REAR.

Details of Personal Injury Accidents for Period - 01/01/2010 to 31/10/2015 (70) months

Selection:

Selected using Build Query : ; Refined using Accidents within  
selected Polygons \*\*\*GG'S WORKSPACE\*\*\* ("20151005")

Notes:

Police Ref.	Day	Location Description	Vehicles				Casualties			
			Veh No	Type	Manv	Dir	Class	Sex	Age	Sev
Road No.	Date									
Grid Ref.	Time									
	D/L									
	R.S.C									
	Weather									
	Speed									
	Account of Accident									

**131308760** Sunday A3029 ASHTON ROAD, BRISTOL Veh 1 Car Starting E to W Ped M 60 Slight  
29/12/2013  
**A 3029** 1145hrs  
(Pre-2011) Daylight:street lights present  
**E 356,642** Dry  
**N 171,481** Fine without high winds  
30 mph

CAS1(ELDERLY PED), SOUTHBOUND, CROSSING C/WAY OF ASHTON RD AT PEL. XING. WHEN WTG V1, TRAV WEST, PULLED AWAY AND CLIPPED CAS1 WHO FELL ONTO ITS BONNET. V1 THEN MADE OFF AND F.T.S.

**141401447** Sunday A3029 BRUNEL WAY NEAR ITS Veh 2 Car Change lane to left S to N  
02/03/2014 J/WITH ASHTON GATE UNDERPASS, Veh 1 M/C < 125 cc Going ahead S to N Dri F 17 Slight  
**A 3029** 1645hrs BRISTOL  
(Pre-2011) Daylight:street lights present  
**E 356,755** Wet/Damp  
**N 171,654** Raining without high winds  
40 mph

V1(MCYC)/CAS1, TRAV NORTH ON BRUNEL WAY IN LANE 1/2, APPROACHING POINT WHERE 2 LANES BECOME 3, WHEN V2, TRAV ALONGSIDE V1 IN LANE 2/2, CHANGED LANES ACROSS THE PATH OF V1. R1 SWERVED AND COLLIDED WITH KERBSIDE. RIDER BECAME UNSEATED.

**141405365** Saturday A369 WINTERSTOKE UNDERPASS AT Veh 2 Car Wait go ahead held up NE to W Dri F 39 Slight  
07/06/2014 ITS J/WITH A3029 WINTERSTOKE Veh 2 Car Wait go ahead held up NE to W FSP F 16 Slight  
**A 3029** 0115hrs ROAD, BRISTOL Veh 2 Car Wait go ahead held up NE to W RSP M 19 Slight  
Darkness: street lights present and lit Veh 1 Car Going ahead NE to W  
**E 356,705** Dry  
**N 171,535** Fine without high winds  
30 mph

V2, TRAV WEST ON WINTERSTOKE RD, BRAKED ON THE APPROACH TO WINTERSTOKE UNDERPASS, ANTICIPATING THAT A VEHICLE WAS ABOUT TO EMERGE FROM THE JCTN, AND V1, FOLLOWING BEHIND V2, COLLIDED WITH ITS REAR.

**141405527** Tuesday A370 BRUNEL WAY, BRISTOL Veh 1 Car Going ahead NE to SW Ped F 12 Slight  
17/06/2014  
**A 370** 1525hrs  
Daylight  
**E 356,414** Dry  
**N 171,434** Fine without high winds  
40 mph

V1 TRAV S.W. ON BRUNEL WAY IN LINE OF TRAFFIC WHEN CAS1(CHILD PED), SOUTHBOUND, RAN OUT ONTO THE C/WAY, FROM PASSING V1'S OFFSIDE, INTO THE PATH OF AND COLLIDED WITH IT. CAS1 WAS PART OF A GROUP OF SCHOOL CHILDREN, RUNNING ACROSS THE C/WAY.

Details of Personal Injury Accidents for Period - 01/01/2010 to 31/10/2015 (70) months

Selection:

Selected using Build Query : ; Refined using Accidents within  
selected Polygons \*\*\*GG'S WORKSPACE\*\*\* ("20151005")

Notes:

Police Ref.	Day Date Time	Location Description	Vehicles				Casualties			
			Veh No	Type	Manv	Dir	Class	Sex	Age	Sev
Road No.	Grid Ref.	D/L	R.S.C	Weather	Speed	Account of Accident				

**141405878** Friday 11/07/2014 A3029 WINTERSTOKE ROAD, BRISTOL  
**A 3029** 0815hrs Daylight  
**E 356,750** Dry  
**N 171,373** Fine without high winds 30 mph

Veh 2 Car Going ahead NWto SE  
Veh 1 Pedal cycle Going ahead NWto SE Dri M 31 Slight

V2 TRAV SOUTH ON WINTERSTOKE RD WHEN IT COLLIDED WITH V1(PCYC)/CAS1. (CONFUSED ACC. DESCRIPTION; NO OTHER DETS; CF ADDED FOR VALIDATION ONLY; ACC. MOVED FROM E356,831 N171,503 - DUBIOUS ACC. LOCATION)

**141406587** Tuesday 02/09/2014 A3029 WINTERSTOKE ROAD, BRISTOL  
**A 3029** 0900hrs Daylight  
**E 356,856** Dry  
**N 171,240** Fine without high winds 30 mph

Veh 1 Car Parked 0 to 0  
Veh 2 Pedal cycle Going ahead NWto SE Dri M 34 Slight

V1 PULLED OVER ONTO FOOTWAY OF WINTERSTOKE RD AND A PASSENGER OPENED DOOR OF VEHICLE INTO THE PATH OF AND COLLIDED WITH PASSING V2(PCYC)/CAS1, RIDING S.E. ALONG CYCLE PATH. RIDER BECAME UNSEATED.

**141407070** Thursday 25/09/2014 A370 BRUNEL WAY NEAR ITS J/WITH A370 ASHTON ROAD, BRISTOL  
**A 370** 1745hrs Daylight  
**E 356,528** Dry  
**N 171,487** Fine without high winds 40 mph

Veh 1 M/C Unknown Going ahead NE to SW Dri M 23 Slight  
Veh 2 Car U turn NE to NE

V2 TRAV S.W. ON BRUNEL WAY WHEN IT PERFORMED A U-TURN TWDS PORTISHEAD WAY, ACROSS THE PATH OF AND COLLIDED WITH V1(MCYC)/CAS1, TRAV BEHIND, UNSEATING RIDER. (ACC. MOVED FROM E356,994 N171,891; DUBIOUS ACC. LOCATION)

**141407153** Friday 05/09/2014 A3029 WINTERSTOKE ROAD AT ITS J/WITH WEDLOCK WAY, BRISTOL  
**A 3029** 1550hrs Daylight  
**E 356,892** Dry  
**N 171,201** Fine without high winds 30 mph

Veh 2 Car Turning right NWto SW  
Veh 1 Car Wait to turn right NWto SW Dri F 41 Slight

V1, TRAV S.E. ON WINTERSTOKE RD, WTG TO TURN RIGHT AT R-A-B WHEN V2, FOLLOWING BEHIND, COLLIDED WITH ITS REAR. D1 EXITED VEHICLE AND SPOKE TO D2 WHO AGREED TO PARK AT FOOTBALL STADIUM, BUT INSTEAD MADE OFF AND F.T.S.

Details of Personal Injury Accidents for Period - 01/01/2010 to 31/10/2015 (70) months

Selection:

Selected using Build Query : ; Refined using Accidents within  
selected Polygons \*\*\*GG'S WORKSPACE\*\*\* ("20151005")

Notes:

Police Ref.	Day	Location Description	Vehicles					Casualties		
			Veh No	Type	Manv	Dir	Class	Sex	Age	Sev
Road No.	Date									
Grid Ref.	Time									
	D/L									
	R.S.C									
	Weather									
	Speed									
	Account of Accident									

**141407686** Monday A370 (NORTH OF ASHTON ROAD) Veh 1 Car Wait go ahead held up N to SW  
06/10/2014 (SIC)/A370 BRUNEL WAY, BRISTOL Veh 2 M/C > 500 cc Going ahead N to SW Dri M 21 Slight  
**A 370** 1700hrs  
Daylight  
**E 356,646** Dry  
**N 171,540** Fine without high winds  
40 mph

V1 TRAV S.W. ON BRUNEL WAY WHEN ITS CLUTCH FAILED AND V1 BEGAN DECELERATING. V2(MCYC)/CAS1, FOLLOWING BEHIND, COLLIDED WITH ITS REAR. (ACC. MOVED FROM E356,810 N171,500)

**141408741** Monday A3029 WINTERSTOKE ROAD, Veh 1 Car Change lane to left NE to S  
24/11/2014 BRISTOL Veh 2 Car Change lane to left NE to S Dri F 24 Slight  
**A 3029** 1315hrs  
Daylight  
**E 356,699** Dry  
**N 171,471** Fine without high winds  
30 mph

V2 TRAV SOUTH ON WINTERSTOKE RD IN LANE 2/2 AND IN QUEUING TRAFFIC. V2 MOVED FWDS WHILST MERGING LEFT INTO LANE 1/2 THEN STOPPED ABRUPTLY AND V1, FOLLOWING BEHIND, COLLIDED WITH ITS REAR. D1 WAS LOOKING OVER SHOULDER WHILST MERGING LEFT.

**151503275** Saturday A370 BRUNEL WAY AT ITS J/WITH Veh 2 Car Turning left N to NE  
02/05/2015 A369 CLANAGE ROAD, BRISTOL Veh 1 Car Wait to turn left N to NE RSP F 75 Slight  
**A 370** 1920hrs Veh 1 Car Wait to turn left N to NE FSP F 50 Slight  
Daylight Veh 1 Car Wait to turn left N to NE RSP M 43 Slight  
**E 356,602** Dry Veh 1 Car Wait to turn left N to NE Dri F 40 Slight  
**N 171,534** Fine without high winds  
40 mph

V1 TRAV SOUTH ON CLANAGE RD AND WTG TO TURN LEFT ONTO BRUNEL WAY WHEN V2, WTG BEHIND, EDGED FWDS AND COLLIDED WITH THE REAR OF V1.

**151503953** Tuesday A3029 WINTERSTOKE ROAD NEAR Veh 1 Car Wait go ahead held up SE to NW Dri M 28 Slight  
19/05/2015 ITS J/WITH ASHTON VALE ROAD, Veh 2 Car Going ahead SE to NW  
**A 3029** 1845hrs BRISTOL  
Daylight  
**E 356,749** Wet/Damp  
**N 171,335** Raining without high winds  
30 mph

V1 TRAV N.W. ON WINTERSTOKE RD AND WTG AT RED A.T.S. WHEN V2, TRAV BEHIND, COLLIDED WITH ITS REAR.

Details of Personal Injury Accidents for Period - 01/01/2010 to 31/10/2015 (70) months

Selection:

Selected using Build Query : ; Refined using Accidents within  
selected Polygons \*\*\*GG'S WORKSPACE\*\*\* ("20151005")

Notes:

Police Ref.	Day	Location Description	Vehicles				Casualties		
			Veh No	Type	Manv	Dir	Class	Sex	Age / Sev
Road No.	Date								
Grid Ref.	Time								
	D/L								
	R.S.C								
	Weather								
	Speed								
	Account of Accident								
101003621	Thursday	A3029 WINTERSTOKE ROAD,	Veh 1	Goods < 3.5t	Wait go ahead held up	SE	to NW Dri	M	28 Slight
A 3029	29/04/2010	BRISTOL	Veh 2	Car	Going ahead	SE	to NW		
	1230hrs	(Pre-2011) Daylight:street lights present							
E 356,925		Wet/Damp							
N 171,133		Raining without high winds							
		30 mph							

VI TRAV N.W. ON WINTERSTOKE RD WTG. IN TRAFFIC QUEUE WHEN V2, TRAV BEHIND, COLLIDED WITH ITS REAR.

Details of Personal Injury Accidents for Period - 01/10/2015 to 30/11/2016 (14) months

Selection:

Notes:

Selected using Pre-defined Query : ; Refined using Accidents  
within selected Polygons - ADE (2017) ("20151005")

Police Ref.	Day	Location Description	Vehicles				Casualties			
			Veh No	Type	Manv	Dir	Class	Sex	Age	Sev
Road No.	Date									
Grid Ref.	Time									
	D/L									
	R.S.C									
	Weather									
	Speed									
	Account of Accident									

Selected Polygon:20151005

**151507454** Sunday A3029 WINTERSTOKE ROAD Veh 3 Car Going ahead S to N Dri M Slight  
11/10/2015 OUTSIDE/BY FORD UK, BRISTOL Veh 2 Car Wait go ahead held S to N  
**A 3029** 1355hrs Veh 1 Car Wait go ahead held S to N  
Daylight  
**E 356,934** Dry  
**N 171,114** Fine without high winds  
30 mph

V3 (CAS1) TRAV N ON WINTERSTOKE ROAD, V3 HAS C/WITH THE REAR V2 WHICH HAS CAUSED V2 TO C/WITH THE REAR OF V1 (CF ADDED FOR VALIDATION)

**151508033** Wednesday A3029 WINTERSTOKE ROAD, AT Veh 1 Car Going ahead N to S Dri M 46 Slight  
21/10/2015 JUNCTION WITH ASHTON DRIVE, Veh 2 Car Turning right S to E  
**A 3029** 0730hrs BRISTOL  
Daylight  
**E 356,901** Wet/Damp  
**N 171,198** Raining without high winds  
30 mph

V1 (CAS1) TRAV S ON WINTERSTOKE RD AT R/ABOUT WITH FOOTBALL STADIUM, V2 TRAV N ON WINTERSTOKE RD, V2 HAS ENTERED R/ABOUT WITH INTENTION OF MAKING A R/TURN INTO SHOPPING CENTRE, V1 HAS PULLED ONTO R/ABOUT AND C/WITH PASSING V2. (DUBIOUS ACCIDENT LOCATION, POOR ACCIDENT DESCRIPTION)

**151601358** Friday CLANAGE ROAD AT JUNCTION WITH Veh 2 Car Going ahead E to W Dri M 35 Slight  
18/12/2015 BRUNEL WAY, BRISTOL Veh 1 Car Going ahead E to W  
**U** 1803hrs  
Darkness: street lights present and lit  
**E 356,415** Dry  
**N 171,429** Fine without high winds  
30 mph

V2 (CAS1) TRAV W FROM THE A369 (FROM PORTISHEAD DIRECTION) TURNING LEFT AT THE END OF A369 TO JOIN BRUNEL WAY. V1 TRAV W BEHIND V2. V2 HAS COME TO A STOP AT GIVE WAY LINE, V1 HAS C/WITH REAR OF V2. V1 FAILED TO STOP.

**161602149** Saturday ON WEDLOCK WAY OUTSIDE KFC Veh 2 Car Going ahead NE to SW  
12/03/2016 AT JUNCTION WITH A3029 Veh 1 Car Wait go ahead held NE to SW Dri M 37 Slight  
**U** 1735hrs WINTERSTOKE ROAD, BRISTOL  
Daylight  
**E 356,919** Dry  
**N 171,194** Fine without high winds  
20 mph

V1 (CAS1) TRAV SW ON WEDLOCK WAY AT R/ABOUT, V2 TRAV SW ON WEDLOCK WAY BEHIND V1. V1 HAS BEGAN TO MOVE FORWARD BUT STOPPED. V2 C/WITH THE REAR OF V1.

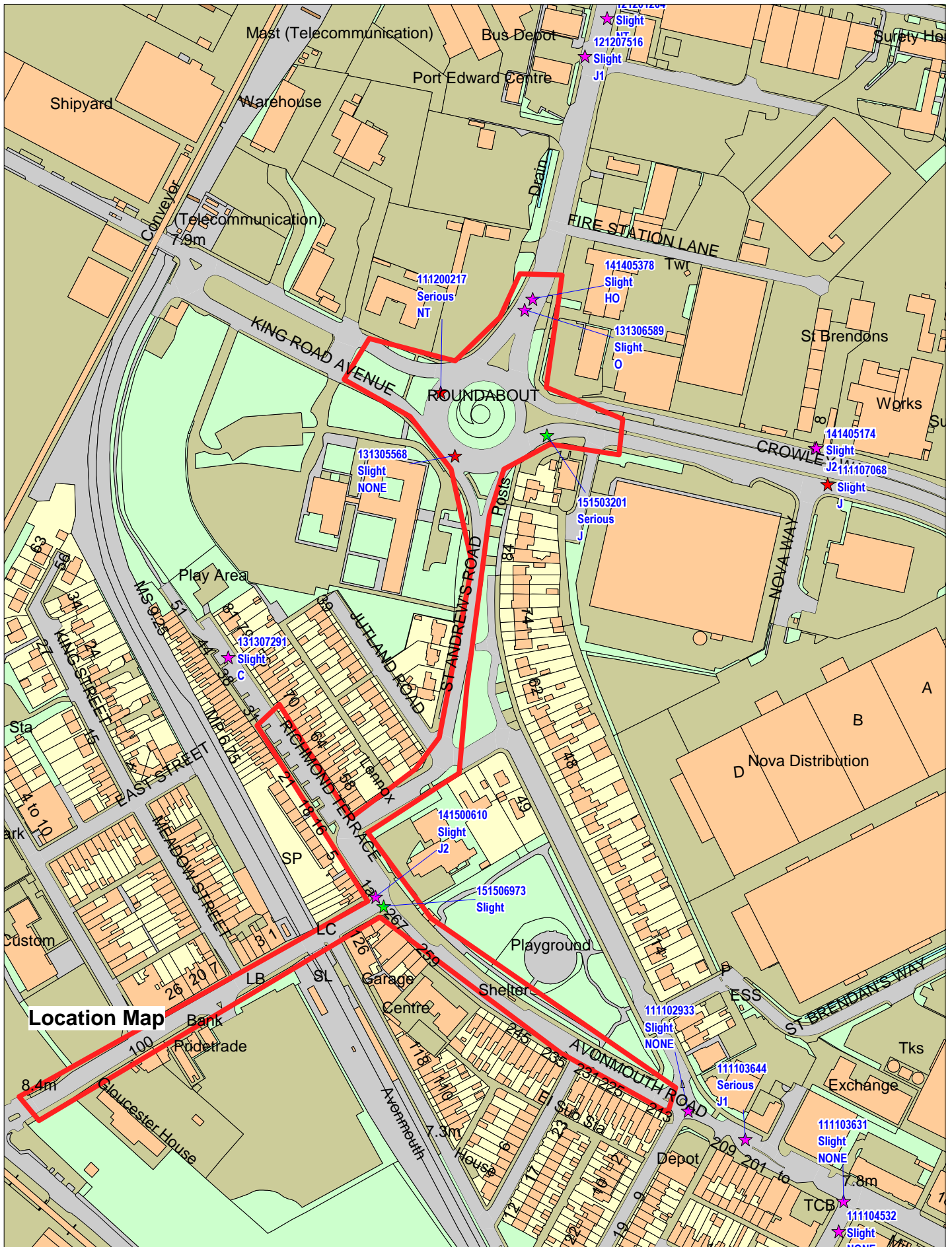
Details of Personal Injury Accidents for Period - 01/10/2015 to 30/11/2016 (14) months



Selection:

Notes:

Selected using Pre-defined Query : ; Refined using Accidents  
within selected Polygons - ADE (2017) ("20151005")

Police Ref.	Day	Location Description	Vehicles				Casualties			
	Date		Veh No / Type / Manv / Dir / Class				Sex / Age / Sev			
	Time									
	D/L									
	R.S.C									
	Weather									
	Speed									
Account of Accident										
161605453	Monday	WINTERS TOKE JUNCTION WITH	Veh 2	Pedal cycle	Going ahead	SW to NE	Dri	M	13	Slight
U	11/07/2016	BLACKMOORS LANE, BRISTOL	Veh 1	Car	Going ahead	SW to NE				
	0850hrs									
	Daylight									
E 356,473	Wet/Damp									
N 171,556	Fine without high winds									
	20 mph									
V1 TARV NE ON BLACKMOORS LN APPROACHING R/ABOUT. V2 (CAS1) (CYCLE) TRAV NE ON PAVEMENT NEXT TO BLACKMOORS LN. V2 HAS ENTERED THE C/WAY FROM THE PAVEMENT AND C/WITH PASSING V1.										
161607292	Wednesday	A369 CLANAGE ROAD AT JUNCTION	Veh 1	Car	Going ahead	NW to SE	Ped	M	11	Slight
A 369	07/09/2016	WITH BLACKMOORS LANE, BRISTOL								
	0830hrs									
	Daylight									
E 356,509	Dry									
N 171,584	Fine without high winds									
	20 mph									
V1 TRAV SE ON CLANAGE RD AT R/ABOUT WITH BLACKMOORS LN. CAS1 (CHILD) HAS STEPPED OUT INTO THE C/WAY INTO THE PATH OF ONCOMING V1. V1 HAS STRUCK CAS1 KNOCKING CAS1 TO THE GROUND.										
161607317	Wednesday	U BLACKMOORS LN AT JUNCTION	Veh 1	Bus/coach	Turning left	SW to N	Ped	F	33	Slight
U	05/10/2016	WITH U PARKLANDS ROAD,								
	0840hrs	BRISTOL								
	Daylight									
E 356,492	Dry									
N 171,577	Fine without high winds									
	20 mph									
V1 (PSV) TRAV NE ON BLACKMOORS LN AT R/ABOUT WITH PARKLANDS ROAD. V1 HAS ENTERED THE R/ABOUT AND C/WITH ROW OF BOLLARDS, GLASS HAS SHATTERED AND COVERED PASSING PEDESTRIAN (CAS1), V1 HAS LEFT THE SCENE WITHOUT STOPPING										
161607423	Monday	WINTERSTOKE RD , BRISTOL	Veh 1	M/C < 50 cc	Going ahead	NE to SW	Dri	M	16	Slight
A 3029	10/10/2016		Veh 2	Goods < 3.5t	Turning left	NW to NE				
	1425hrs									
	Daylight									
E 356,819	Dry									
N 171,274	Fine without high winds									
	20 mph									
V1 (CAS1) (MCYCLE) SW ON SLIP RD APPROACHING JCT WITH WINTERSTOKE RD. V2 (LGV) TRAV SE ON WINTERSTOKE AT J/WITH WAREHOUSE SLIP RD. V1 HAS MADE A L/TURN INTO SLIP RD AND C/WITH ONCOMING V1. R1 HAS BECOME UNSEATED. D1 STATES D2 WAS ON MOBILE DEVICE AT THE TIME. V2 FAILED TO STOP										



	Personal Injury Road Accident. 5 years		SCALE	1 : 3150
			DATE	19/10/2015
	<p>This map is based upon Ordnance Survey material            Her Majesty's Stationery Office (c) Crown Copyright.            Unauthorised reproduction infringes Crown Copyright and may            lead to prosecution or civil proceedings. Bristol C.C. Licence No.            100023406 (2015)</p>		DRAWING No.	
			DRAWN BY	
				

The information for the accident details is collected by Avon & Somerset Police. Accuracy cannot be guaranteed by the council.



Accidents between dates 01/01/2010 and 31/10/2015 (70) months

Selection: Notes:

Selected using Build Query : ; Refined using Accidents within  
selected Polygons -\*\*\*GG'S WORKSPACE\*\*\* ("20151004");

Refined using Accidents within selected Polygons -\*\*\*GG'S  
WORKSPACE\*\*\* ("20151004")

Police Ref.	Acc Class	Date	Time	Grid References	Ftl	Ser	Slr	Factors/ Prob	L M D	Light	Weather	Surface	Types	
Selected Polygon:20151004														
131305568	Slight	20/08/2013	0556	351630 178488	0	0	1	999V001A	0 0 0	Dark	Fine without high winds	Dry	21	
131306589	Slight	02/10/2013	0540	351674 178580	0	0	2	602V002A	0 0 0	Dark	Raining without high winds	Wet/Damp	9 9 9	
141405378	Slight	06/06/2014	0808	351679 178587	0	0	1	403V002B	0 0 0	Light	Fine without high winds	Dry	9 98	
								602V002B						
								403V001B						
								405V001B						
141500610	Slight	09/12/2014	1700	351580 178210	0	0	1	403V001A	0 0 0	Dark	Raining without high winds	Wet/Damp	9 1	
								707V001B						
151503201	Serious	30/04/2015	0753	351688 178501	0	1	0	301V001B	0 0 0	Light	Fine without high winds	Dry	5 21	
								406V001B						
								307V001A						
								602V001A						
								701V002A						
151506973	Slight	10/09/2015	1650	351585 178204	0	0	1		0 0 0	Light	Fine without high winds	Dry	9 1	
111200217	Serious	28/12/2011	0610	351621 178528	0	1	0	103V002B	0 0 0	Dark	Other	Wet/Damp	20 5	
Column Totals					0	2	6							

Total number of accidents listed: 7

Details of Personal Injury Accidents for Period - 01/01/2010 to 31/10/2015 (70) months

Selection:

Selected using Build Query : ; Refined using Accidents within  
selected Polygons - \*\*\*GG'S WORKSPACE\*\*\* ("20151004");  
Refined using Accidents within selected Polygons - \*\*\*GG'S  
WORKSPACE\*\*\* ("20151004")

Notes:

Police Ref.	Day	Location Description	Vehicles				Casualties		
			Veh No / Type / Manv / Dir / Class				Sex / Age / Sev		
Road No.	Date								
Grid Ref.	Time								
	D/L								
	R.S.C								
	Weather								
	Speed								
	Account of Accident								

Selected Polygon: 20151004

**131305568** Tuesday A4 CROWLEY WAY AT ITS J/WITH Veh 1 Goods > 7.5t Turning right E to N Dri M 58 Slight  
20/08/2013 A403 ST ANDREW'S ROAD,  
**A 4** 0556hrs AVONMOUTH, BRISTOL  
Darkness: street lights present and lit  
**E 351,630** Dry  
**N 178,488** Fine without high winds  
40 mph

V1(HGV), CARRYING 26 TONNES OF STEEL, NEGOTIATING THE ST ANDREW'S GATE RDABT, NORTHBOUND, WHEN IT BECAME UNBALANCED AND TIPPED OVER ONTO ITS NEARSIDE.

**131306589** Wednesday A403 ST ANDREW'S ROAD AT ITS Veh 2 Car O/take m/veh o/side N to S Dri F 55 Slight  
02/10/2013 J/WITH A4 CROWLEY WAY, Veh 1 Car Wait go ahead held up N to S  
**A 403** 0540hrs AVONMOUTH, BRISTOL Veh 3 Car Going ahead S to N Dri M 22 Slight  
Darkness: street lights present and lit  
**E 351,674** Wet/Damp  
**N 178,580** Raining without high winds  
40 mph

V1 TRAV SOUTH ON ST ANDREW'S RD IN LANE 2/2 WITH QUEUING TRAFFIC ALONGSIDE IT IN LANE 1/2. V2, FOLLOWING BEHIND V1, OVERTOOK IT AND CROSSED CENTRELINE OF C/WAY INTO THE PATH OF AND COLLIDED HEAD-ON WITH ONCOMING V3, TRAV NORTH.

**141405378** Friday A403 ST ANDREW'S ROAD NR ITS Veh 1 Car Change lane to right S to N  
06/06/2014 J/WITH A4 CROWLEY WAY, Veh 2 Goods Unknown Going ahead N to S Dri M 41 Slight  
**A 403** 0808hrs AVONMOUTH, BRISTOL  
Daylight  
**E 351,679** Dry  
**N 178,587** Fine without high winds  
40 mph

V1 TRAV NORTH ON ST ANDREW'S RD WHEN IT VEERED TO THE RIGHT, CROSSING CENTRELINE OF C/WAY, ACROSS THE PATH OF AND COLLIDED WITH THE OFFSIDE OF ONCOMING V2(LORRY). V1 BECAME LODGED IN THE REAR WHEELS OF V2.

**141500610** Tuesday GLOUCESTER ROAD AT ITS J/WITH Veh 1 Car Turning right SE to N  
09/12/2014 AVONMOUTH ROAD, AVONMOUTH, Veh 2 Pedal cycle Going ahead LH bend SW to N Dri M 30 Slight  
**U** 1700hrs BRISTOL  
Darkness: street lights present and lit  
**E 351,580** Wet/Damp  
**N 178,210** Raining without high winds  
30 mph

V2(PCYC)/CAS1 TRAV N.E. ON MCLAREN RD WHEN V1, TURNING RIGHT, EMERGED FROM AVONMOUTH RD, N.E.BOUND, INTO THE PATH OF AND COLLIDED WITH PASSING V2.

Details of Personal Injury Accidents for Period - 01/01/2010 to 31/10/2015 (70) months

Selection:

Selected using Build Query : ; Refined using Accidents within  
selected Polygons -\*\*\*GG'S WORKSPACE\*\*\* ("20151004");  
Refined using Accidents within selected Polygons -\*\*\*GG'S  
WORKSPACE\*\*\* ("20151004")

Notes:

Police Ref.	Day	Location Description	Vehicles				Casualties			
			Veh No	Type	Manv	Dir	Class	Sex	Age	Sev
Road No.	Date									
Grid Ref.	Time									
	D/L									
	R.S.C									
	Weather									
	Speed									
	Account of Accident									

**151503201** Thursday A4 CROWLEY WAY AT ITS J/WITH Veh 2 M/C > 500 cc Change lane to left E to W Dri M 45 Serious  
**A 4** 30/04/2015 A403 ST ANDREW'S ROAD (R-A-B), Veh 1 Goods > 7.5t Going ahead E to W  
**E 351,688** 0753hrs AVONMOUTH, BRISTOL Daylight  
**N 178,501** Dry  
 Fine without high winds  
 40 mph

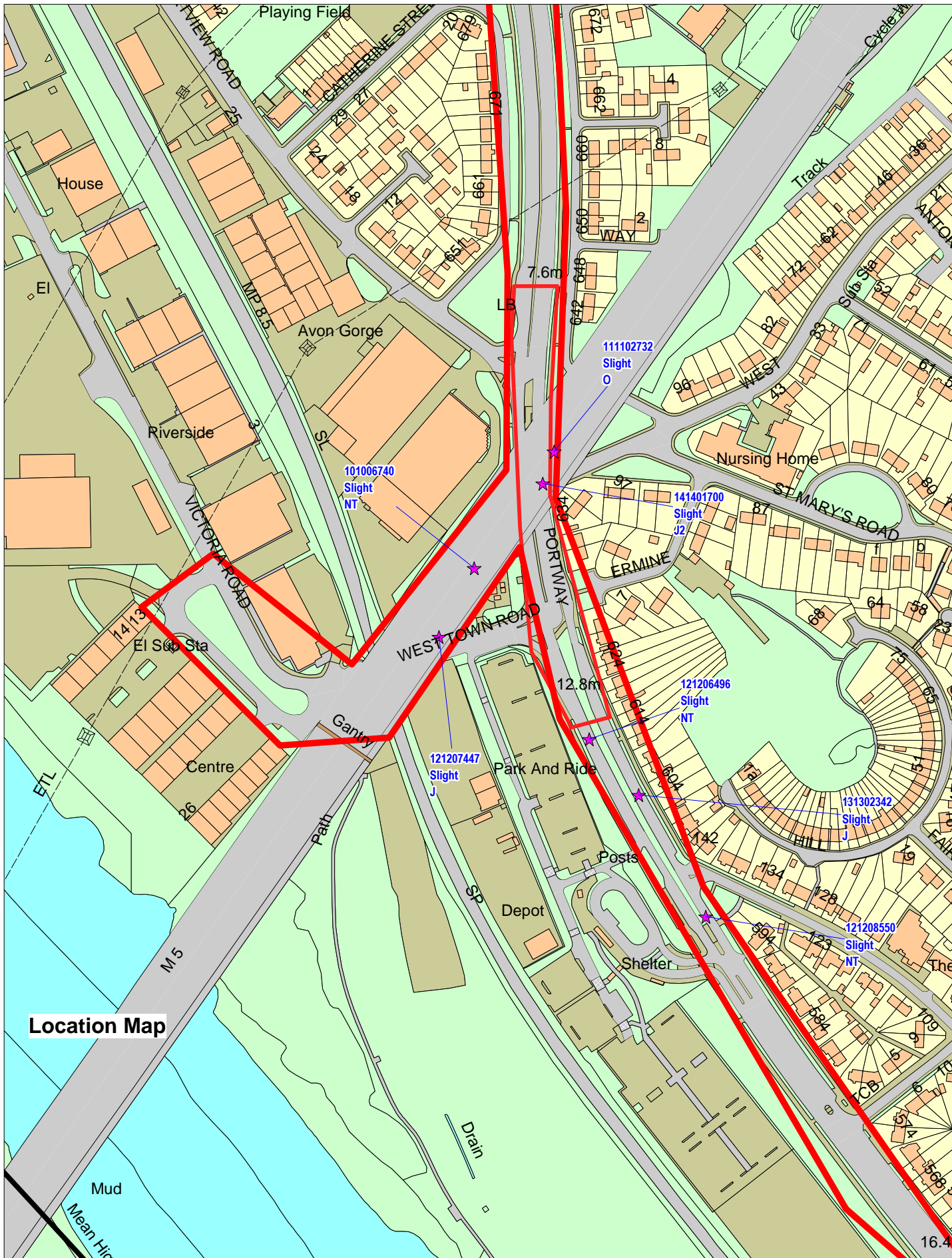
V1(HGV), TRAV WEST ON CROWLEY WAY IN LANE 1/2, PASSING THROUGH PED. XING. AT AMBER SIGNAL AND ACCELERATING TWDS RDABT, WHEN V2(MCYC)/CAS1, WTG AHEAD AT RDABT A.T.S. IN LANE 2/2, PULLED AWAY AND CHANGED LANES TO THE LEFT. V2 COLLIDED WITH THE REAR OF PASSING V1.



**151506973** Thursday AVONMOUTH ROAD AT JUNCTION Veh 1 Car Starting SE to NW  
**U** 10/09/2015 WITH GLOUCESTER ROAD, BRISTOL Veh 2 Pedal cycle Going ahead RH bend NWto SW Dri F 30 Slight  
**E 351,585** 1650hrs (Pre-2011) Daylight:street lights present  
**N 178,204** Dry  
 Fine without high winds  
 20 mph

V1 STOPPED AT T JUNCTION. DRIVER HAS PULLED OUT INTO MAIN ROAD, AS NO CARS WERE COMING. ON PULLING OUT CAR HAS COLLIDED WITH A CYCLE CAUSING THE RIDER TO FALL OFF AND THE WHEELS OF THE BICYCLE TO BECOME TRAPPED UNDER THE VEHICLE. AMBULANCE HAVE ATTENDED

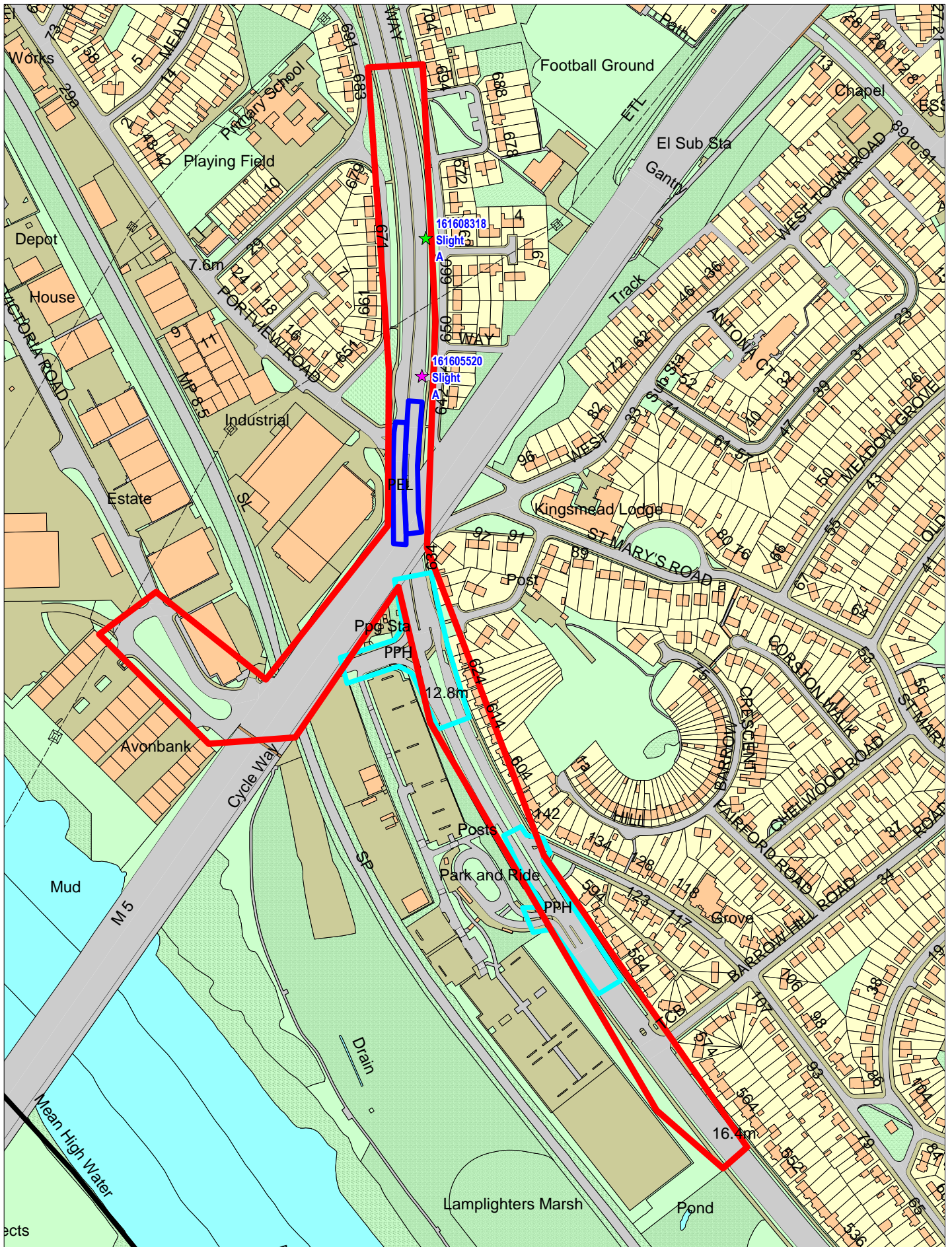
**111200217** Wednesday A4 CROWLEY WAY AT ITS J/WITH Veh 2 Goods 3.5 - 7.5t Stopping E to N  
**A 4** 28/12/2011 A403 ST ANDREW'S ROAD, Veh 1 M/C > 500 cc Wait go ahead held up E to N Dri M 63 Serious  
**E 351,621** 0610hrs AVONMOUTH, BRISTOL Darkness: street lights present and lit  
**N 178,528** Wet/Damp  
 Other  
 40 mph

V1(MCYC)/CAS1 TRAV WEST ON CROWLEY WAY, TRAVERSING RDABT AND WTG AT A.T.S. BY KING ROAD AVENUE WHEN V2(LGV), FOLLOWING BEHIND, SKIDDED AND COLLIDED WITH ITS REAR, UNSEATING THE RIDER.



		Personal Injury Road Accident. 5 years		SCALE	1 : 3150
				DATE	19/10/2015
This map is based upon Ordnance Survey material Her Majesty's Stationery Office (c) Crown Copyright. Unauthorised reproduction infringes Crown Copyright and may lead to prosecution or civil proceedings. Bristol C.C. Licence No. 100023406 (2015)		The information for the accident details is collected by Avon & Somerset Police. Accuracy cannot be guaranteed by the council.		DRAWING No.	20151003
				DRAWN BY	TB
					





Personal Injury Road Accident Data, Avonmouth  
1 year (update)

This map is based upon Ordnance Survey material  
Her Majesty's Stationery Office (c) Crown Copyright.  
Unauthorised reproduction infringes Crown Copyright and may  
lead to prosecution or civil proceedings. Bristol C.C. Licence No.  
100023406 (2015)

The information for the accident details  
is collected by Avon & Somerset Police.  
Accuracy cannot be guaranteed by the  
council.

SCALE	1 : 3950
DATE	13/12/2016
DRAWING No.	20151003
DRAWN BY	TB

**NORTH**

Accidents between dates 01/01/2010 and 31/10/2015 (70) months

Selection: Notes:

Selected using Build Query : ; Refined using Accidents within  
selected Polygons -\*\*\*GG'S WORKSPACE\*\*\* ("20151003")

Police Ref.	Acc Class	Date	Time	Grid References	Casualties			Causation	Ped		Weather	Road	Vehicle		
					Ftl	Ser	Slr	Factors/ Prob	L	M		D	Surface	Types	
Selected Polygon:20151003															
111102732	Slight	01/05/2011	2038	352263 177289	0	0	1		0	0	0	Light	Fine without high winds	Dry	21 9 9
121206496	Slight	01/10/2012	0850	352285 177109	0	0	1	103V001A 307V001A 408V001A	0	0	0	Light	Fine without high winds	Wet/Damp	9 9 9
121207447	Slight	30/10/2012	1635	352191 177173	0	0	1	307V001B 308V002B	0	0	0	Light	Fine without high winds	Wet/Damp	9 9
121208550	Slight	21/12/2012	1500	352358 176998	0	0	2		0	0	0	Light	Fine without high winds	Wet/Damp	9 9 9
131302342	Slight	27/03/2013	1740	352316 177074	0	0	1	308V002A	0	0	0	Light	Fine without high winds	Dry	4 9 9
141401700	Slight	25/02/2014	0943	352256 177269	0	0	1	302V002A 403V002A 405V002A	0	0	0	Light	Fine without high winds	Dry	9 1
101006740	Slight	16/08/2010	1230	352213 177216	0	0	2	308V001B 405V001B 408V001B	0	0	0	Light	Fine without high winds	Dry	9 9
Column Totals					0	0	9								

Total number of accidents listed: 7

Accidents between dates 01/10/2015 and 30/11/2016 (14) months

Selection: Notes:

Selected using Pre-defined Query : ; Refined using Accidents within selected Polygons -ADE (2017) ("20151003")

Police Ref.	Acc Class	Date	Time	Grid References	Casualties			Causation Factors/ Prob	Ped		Weather	Road Surface	Vehicle Types			
					Ftl	Ser	Slt		L	M				D	Light	
Selected Polygon:20151003																
161605520	Slight	13/07/2016	1529	352260	177396	0	0	1	802C001A	5	9	9	Light	Fine without high winds	Dry	9
161608318	Slight	10/10/2016	1504	352263	177505	0	0	1	801C001A	9	6	9	Light	Fine without high winds	Dry	9
									805C001A							
									807C001A							
Column Totals						0	0	2								

Total number of accidents listed: 2

Details of Personal Injury Accidents for Period - 01/01/2010 to 31/10/2015 (70) months

Selection:

Selected using Build Query : ; Refined using Accidents within  
selected Polygons \*\*\*GG'S WORKSPACE\*\*\* ("20151003")

Notes:

Police Ref.	Day	Location Description	Vehicles					Casualties		
			Veh No	Type	Manv	Dir	Class	Sex	Age	Sev
Road No.	Date									
Grid Ref.	Time									
	D/L									
	R.S.C									
	Weather									
	Speed									
	Account of Accident									

Selected Polygon:20151003

111102732	Sunday	M5 SOUTHBOUND C/WAY BTWN J.18 & J.19 (MARKER POST 142.7A),	Veh 2	Car	Going ahead	NE to SW				
M5	01/05/2011	AVONMOUTH, BRISTOL	Veh 1	Car	O/take m/veh o/side	NE to SW	Dri	M	20	Slight
	2038hrs	(Pre-2011) Daylight:street lights present	Veh 3	Goods > 7.5t	Going ahead	NE to SW				
E 352,263	Dry									
N 177,289	Fine without high winds									
	70 mph									

V1, TRAV SOUTH ON M5 IN LANE 2/4, OVERTOOK V3 (TOWING TRAILER). V2 TRAV BEHIND IN LANE 3/4 AND PASSING V1 SWERVED RIGHT INTO LANE 4/4, L.C. AND C/W CENT. CRASH BARRIER. V2 REBOUNDED INTO PATH OF AND C/W V1. V1 THEN L.C., OVERTURNED AND C/W TRAILER OF V3.

121206496	Monday	A4 PORTWAY NEAR ITS J/WITH WEST TOWN ROAD, BRISTOL	Veh 3	Car	Wait go ahead held up	SE to NW				
A 4	01/10/2012		Veh 2	Car	Wait go ahead held up	SE to NW	Dri	M	23	Slight
	0850hrs	(Pre-2011) Daylight:street lights present	Veh 1	Car	Going ahead	SE to NW				
E 352,285	Wet/Damp									
N 177,109	Fine without high winds									
	30 mph									

V2, TRAV NORTH ON PORTWAY, WTG AT A.T.S. ON APPROACH TO PARK & RIDE SITE WHEN V1, FOLLOWING BEHIND, COLLIDED WITH ITS REAR. V2 WAS PROPELLED FWDS INTO THE REAR OF V3, WTG AHEAD OF IT. (MOVED FR. E355,039 N175,499)

121207447	Tuesday	M5 SOUTHBOUND C/WAY (NR MARKER POST 142.8A) BTWN J.18 & J.19, BRISTOL	Veh 2	Car	Going ahead	NE to SW				
M5	30/10/2012		Veh 1	Car	Change lane to left	NE to SW	Dri	F	44	Slight
	1635hrs	(Pre-2011) Daylight:street lights present								
E 352,191	Wet/Damp									
N 177,173	Fine without high winds									
	70 mph									

V1 TRAV S.W. ON M5 IN LANE 2/3 WITH V2 TRAV ALONGSIDE IN LANE 1/3. V1 CHANGED LANES TO THE LEFT, ACROSS THE PATH OF AND COLLIDED WITH V2. V1 OVERTURNED AS A RESULT OF THE IMPACT.

121208550	Friday	PORTWAY, SHIREHAMPTON, BRISTOL	Veh 1	Car	Wait go ahead held up	N to S	Dri	M	45	Slight
A 4	21/12/2012		Veh 2	Car	Wait go ahead held up	N to S	Dri	F	56	Slight
	1500hrs	(Pre-2011) Daylight:street lights present	Veh 3	Car	Going ahead	N to S				
E 352,358	Wet/Damp									
N 176,998	Fine without high winds									
	30 mph									

V2 WTG AT A.T.S. WHEN V3, TRAV BEHIND, COLLIDED WITH ITS REAR. V2 WAS PROPELLED FWDS INTO THE REAR OF V1, WTG AHEAD.



Details of Personal Injury Accidents for Period - 01/01/2010 to 31/10/2015 (70) months

Selection:

Selected using Build Query : ; Refined using Accidents within  
selected Polygons \*\*\*GG'S WORKSPACE\*\*\* ("20151003")

Notes:

Police Ref.	Day	Location Description	Vehicles				Casualties			
			Veh No	Type	Manv	Dir	Class	Sex	Age	Sev
Road No.	Date									
Grid Ref.	Time									
	D/L									
	R.S.C									
	Weather									
	Speed									
	Account of Accident									
131302342	Wednesday 27/03/2013	A4 PORTWAY (OUTSIDE NO.604), BRISTOL	Veh 3	Car		Wait go ahead held up	NWto SE			
A 4	1740hrs	(Pre-2011) Daylight:street lights present	Veh 1	Car		Change lane to left	NWto SE			
E 352,316	Dry		Veh 2	M/C > 125 cc		O/take on n/side	NWto SE	Dri	M	38 Slight
N 177,074	Fine without high winds									
	30 mph									
V1, TRAV S.E. ON PORTWAY, PULLED OVER TWDS N/SIDE KERB, ACROSS THE PATH OF AND COLL/W V2(MCYC)/CAS1, TRAV ALONGSIDE AND UNDERTAKING IT USING THE CYCLE LANE. V2 THEN COLL/W V3, TRAV AHEAD, WHICH WAS STATIONARY. (ACC. MOVED FROM E353,775 N176,753)										
141401700	Tuesday 25/02/2014	A4 PORTWAY AT ITS J/WITH WEST TOWN ROAD, AVONMOUTH, BRISTOL	Veh 2	Car		Turning left	NE to S			
A 4	0943hrs	(Pre-2011) Daylight:street lights present	Veh 1	Pedal cycle		Going ahead	N to S	Dri	M	66 Slight
E 352,256	Dry									
N 177,269	Fine without high winds									
	30 mph									
V1(PCYC)/CAS1 TRAV SOUTH ON PORTWAY WHEN V2, TURNING LEFT, EMERGED FROM WEST TOWN RD, SOUTHBOUND, INTO THE PATH OF AND COLLIDED WITH PASSING V1. RIDER BECAME UNSEATED.										
101006740	Monday 16/08/2010	M5, BETWEEN J.18 AND J.19, SOUTHBOUND C/WAY, AVONMOUTH, BRISTOL	Veh 2	Car		Wait go ahead held up	NE to SW FSP	F	55	Slight
M5	1230hrs	(Pre-2011) Daylight:street lights present	Veh 1	Car		Change lane to right	NE to SW FSP	F	60	Slight
E 352,213	Dry									
N 177,216	Fine without high winds									
	70 mph									
V1 TRAV SOUTH ON M5 IN LANE 2/3 WHEN IT CHANGED LANES TO THE RIGHT AND COLLIDED WITH THE REAR OF V2, TRAV AHEAD IN LANE 3/3, WHO HAD JUST BRAKED IN QUEUING TRAFFIC.										

Details of Personal Injury Accidents for Period - 01/10/2015 to 30/11/2016 (14) months

**Selection:**

**Notes:**

Selected using Pre-defined Query : ; Refined using Accidents

~~within selected Polygons ADE (2017) ("20151003")~~

Police Ref.	Day	Location Description	Vehicles				Casualties			
			Veh No	Type	Manv	Dir	Class	Sex	Age	Sev
Road No.	Date									
Grid Ref.	Time									
	D/L									
	R.S.C									
	Weather									
	Speed									
	Account of Accident									

**Selected Polygon:20151003**

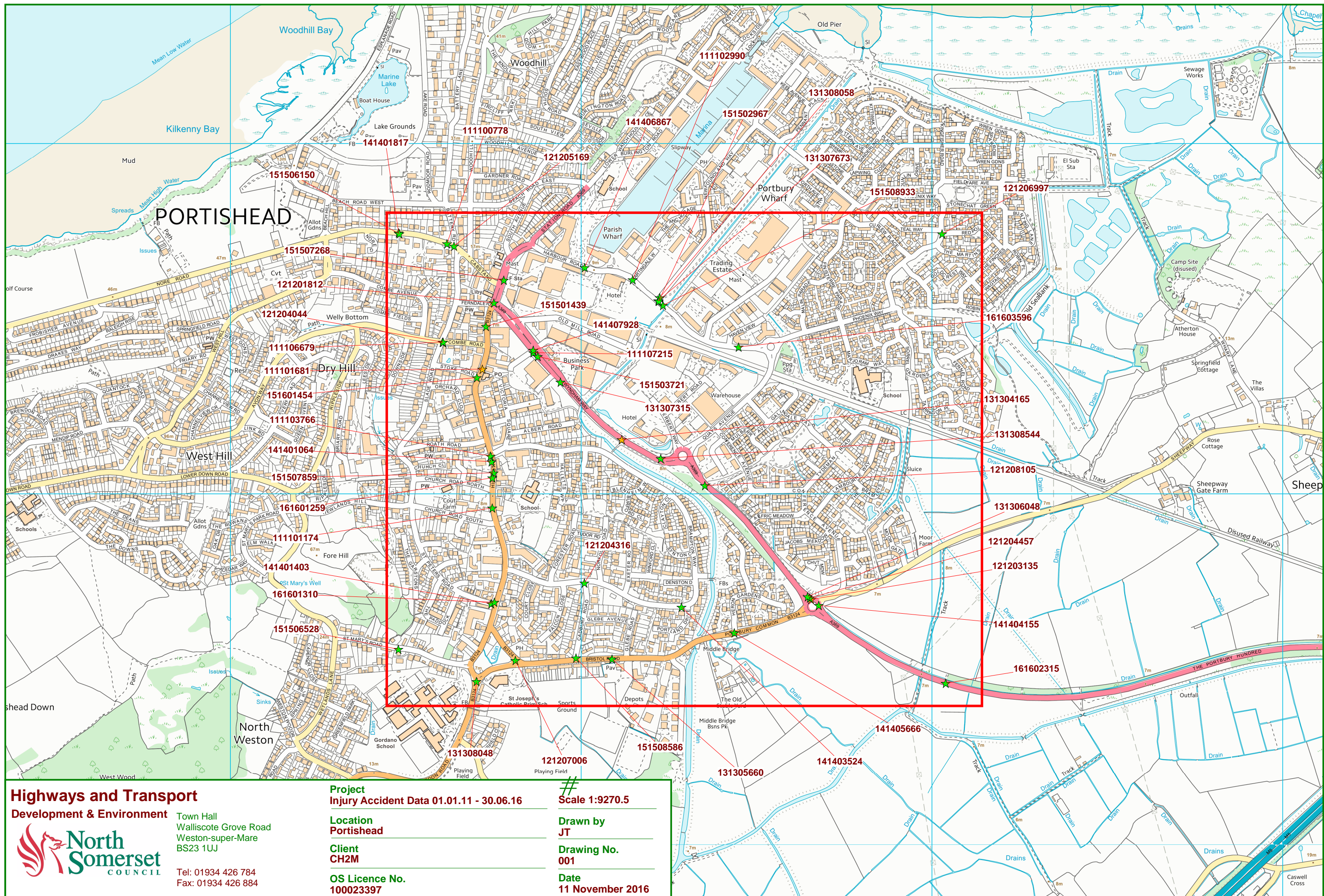
**161605520** Wednesday A4 PORTWAY (OUTSIDE NO 642), Veh 1 Car Going ahead N to S Ped F 43 Slight  
**A 4** 13/07/2016 BRISTOL  
 1529hrs  
 Daylight  
**E 352,260** Dry  
**N 177,396** Fine without high winds  
 30 mph

V1 TRAV S ON PORTWAY. CAS1 HAS STEPPED OUT INTO THE C/WAY AND C/WITH PASSING V1. CAS1 HAS BEEN KNOCKED TO THE FLOOR.

**161608318** Monday PORTWAY OUTSIDE/BY NO.665, Veh 1 Car Going ahead N to S Ped M 15 Slight  
**A 4** 10/10/2016 BRISTOL  
 1504hrs  
 Daylight  
**E 352,263** Dry  
**N 177,505** Fine without high winds  
 40 mph

CAS1 (HAVING ARGUMENT WITH FAMILY MEMBERS ON PAVEMENT) V1 TRAV S ON PORTWAY. CAS1 HAS RAN OUT INTO THE C/WAY FROM BETWEEN TWO PARKED CARS. V1 HAS C/WITH CAS1, V1 HAS AIMED ABUSE AT D1 AND KICKED V1.







Accidents between dates 01/01/2011 and 30/06/2016 (66) months

Selection:

Notes:

Selected using Pre-defined Query :

Police Ref.	Date	Cas.	Sev.	P2W	Cycs	Peds	Ch	OAPs	Vis.	Manv.	Road Cond.	Time	Location
111100778	04/02/2011	1	Slight	0	0	1	0	1	Light	No turn	Dry	0941	NORE ROAD JCT WITH BATTERY ROAD, PORTISHEAD
111101174	27/02/2011	1	Slight	0	0	1	0	0	Dark	No turn	Dry	2034	HIGH STREET, PORTISHEAD
111101681	18/03/2011	1	Serious	0	0	1	0	1	Light	No turn	Dry	1140	B3124 HIGH STREET, PORTISHEAD
111102990	12/05/2011	1	Slight	0	0	0	0	0	Light	Right	Dry	0845	HARBOUR ROAD, PORTISHEAD
111103766	20/06/2011	1	Slight	0	1	0	0	0	Light	No turn	Wet/Damp	1532	B3124 HIGH STREET JCT WITH ALBERT ROAD, PORTISHEAD
111106679	20/10/2011	2	Slight	0	0	0	0	1	Light	No turn	Dry	1110	SLADE ROAD AT JUNCTION WITH AVONWAY, PORTISHEAD, BRISTOL
111107215	15/11/2011	1	Slight	0	0	0	0	0	Light	Right	Dry	1415	A369 WYNDHAM WAY AT JUNCTION WITH ROAD TO CO OP CARPAR
121201812	19/03/2012	1	Slight	0	1	0	0	0	Light	No turn	Dry	0655	A369 WYNDHAM WAY JCT WITH B3124 HIGH STREET, NAILSEA
121203135	24/04/2012	1	Serious	0	1	0	0	0	Light	No turn	Dry	1105	A369 PORTBURY HUNDRED JCT WITH SHEEPWAY RAB, PORTISHEAD
121204044	08/06/2012	1	Slight	0	0	0	0	0	Light	Right	Wet/Damp	1500	COOMBE ROAD AT JUNCTION WITH SLADE RD, PORTISHEAD, BRISTOL
121204316	27/06/2012	1	Slight	0	1	0	0	0	Light	Right	Wet/Damp	0655	BRAMPTON WAY AT JUNCTION WITH CADBURY RD, PORTISHEAD, BRISTOL
121204457	23/07/2012	1	Slight	0	1	0	1	0	Light	No turn	Dry	1720	A369 WYNDHAM WAY AT ROUNDABOUT JUNCTION WITH B3124 PORTBURY ROAD
121205169	25/07/2012	1	Slight	0	0	0	0	1	Light	Right	Dry	2025	NORE RD AT JUNCTION WITH BATTERY RD, PORTISHEAD, BRISTOL
121206997	29/10/2012	1	Slight	0	1	0	1	0	Light	Right	Dry	1359	PHEONIX WAY AT JUNCTION WITH REDPOLL DRIVE, PORTBURY, BRISTOL
121208105	04/12/2012	1	Slight	0	0	1	0	0	Dark	No turn	Wet/Damp	1915	A369 WYNDHAM WAY, BRISTOL
121207006	11/10/2012	1	Slight	0	0	0	0	1	Light	Right	Wet/Damp	1845	B3124 BRISTOL ROAD ROUNDABOUT, PORTISHEAD, BRISTOL
131304165	24/06/2013	1	Serious	0	0	1	0	0	Light	No turn	Dry	0835	A369 WYNDHAM WAY, PORTISHEAD, BRISTOL
131305660	16/08/2013	1	Slight	0	0	0	0	0	Dark	No turn	Dry	2330	BRISTOL ROAD, PORTISHEAD, BRISTOL
131306048	14/09/2013	1	Slight	0	0	0	0	0	Light	No turn	Dry	1100	ROUNDABOUT AT WYNDHAM WAY, PORTISHEAD, AT JUNCTION WITH BATTERY ROAD
131307315	13/10/2013	1	Slight	1	0	0	0	0	Light	No turn	Wet/Damp	0809	WYNDHAM WAY, PORTISHEAD, BRISTOL
131307673	17/11/2013	1	Slight	0	1	0	0	0	Dark	Right	Dry	1700	AT JUNCTION WITH HARBOUR ROAD AND NEWFOUNDLAND WAY, PORTISHEAD
131308048	27/11/2013	1	Slight	0	1	0	0	0	Dark	Right	Dry	1650	CLEVEDON ROAD/ BRISTOL ROAD ROUNDABOUT, PORTISHEAD
131308058	03/12/2013	1	Slight	0	1	0	1	0	Dark	Right	Dry	0712	JUNCTION OF HARBOUR ROAD AND NEWFOUNDLAND WAY, PORTISHEAD
131308544	27/11/2013	1	Slight	1	0	0	0	0	Dark	No turn	Dry	2130	A369 WYNDHAM WAY, PORTISHEAD, BRISTOL
141401064	12/02/2014	1	Slight	0	0	1	1	0	Light	No turn	Dry	1535	U HIGH ST PORTISHEAD OUTSIDE/BY OPPOSITE BRANTON WAY M O
141401403	28/02/2014	1	Slight	0	0	1	0	0	Light	Right	Wet/Damp	1020	U HIGH ST AT JUNCTION WITH U ST PETERS ROAD, PORTISHEAD, BRISTOL
141401817	06/02/2014	1	Slight	0	0	0	0	0	Light	No turn	Wet/Damp	1315	NORE ROAD, PORTISHEAD, BRISTOL
141403524	02/05/2014	1	Slight	1	0	0	0	0	Light	No turn	Dry	1510	BRAMPTON WAY OUTSIDE/BY NO.28, PORTISHEAD, BRISTOL
141404155	20/06/2014	1	Slight	0	0	0	0	1	Light	No turn	Dry	1330	ROUNDABOUT AT SHEEPWAY, WYNDHAM WAY AND PORTBURY HUNDRED
141405666	13/08/2014	1	Slight	0	0	0	0	0	Light	Right	Dry	1310	B3124 PORTBURY COMMON JUNCTION WITH HERON GARDENS, PORTISHEAD
141406867	20/09/2014	2	Slight	0	0	0	0	0	Light	No turn	Dry	1040	HARBOUR ROAD , PORTISHEAD, BRISTOL
141407928	28/10/2014	1	Slight	0	0	0	0	0	Dark	Right	Dry	1942	A369 WYNDHAM WAY JUNCTION WITH CO-OP CAR PARK PORTISHEAD
151501439	28/01/2015	1	Slight	0	0	0	0	0	Light	No turn	Dry	1615	PORTISHEAD HIGH STREET OUTSIDE THE WHITE LION PUB, PORTISHEAD
151502967	08/04/2015	2	Slight	0	0	0	0	0	Light	Left	Dry	1334	HARBOUR ROAD AT JUNCTION WITH NEWFOUNDLAND WAY, PORTISHEAD

Accidents between dates 01/01/2011 and 30/06/2016 (66) months

Selection: Notes:

Selected using Pre-defined Query :

Police Ref.	Date	Cas.	Sev.	P2W	Cycs	Peds	Ch	OAPs	Vis.	Manv.	Road Cond.	Time	Location
151503721	01/05/2015	1	Slight	0	0	1	1	0	Light	No turn	Dry	1510	A369 WYNDHAM WAY, PORTISHEAD, BRISTOL
151506150	18/08/2015	1	Slight	0	0	0	0	0	Dark	Right	Dry	1220	NORE ROAD OUTSIDE/BY NO.14, PORTISHEAD, BRISTOL
151506528	08/09/2015	1	Slight	0	0	1	0	0	Light	No turn	Dry	1845	ST MARYS ROAD BY NO.33, PORTISHEAD, BRISTOL
151507268	15/09/2015	1	Slight	0	0	1	0	0	Light	No turn	Dry	1250	A369 AT JUNCTION WITH STATION ROAD, PORTISHEAD
151508933	21/03/2015	1	Slight	0	1	0	0	0	Dark	No turn	Dry	1945	HARBOUR ROAD, PORTISHEAD
151507859	06/11/2015	1	Slight	0	0	1	1	0	Light	No turn	Dry	1550	HIGH STREET, PORTISHEAD
151508586	14/11/2015	1	Slight	1	0	0	0	0	Dark	No turn	Wet/Damp	2005	B3124 BRISTOL ROAD, PORTISHEAD, BRISTOL
151601454	10/12/2015	1	Slight	0	0	1	0	1	Light	Left	Wet/Damp	1025	B3124 HIGH STREET AT JUNCTION WITH STOKE ROAD, PORTISHEAD
161601259	16/02/2016	2	Slight	0	0	0	0	2	Light	No turn	Dry	1249	HIGH ST, PORTISHEAD, BRISTOL
161601310	29/01/2016	1	Slight	0	1	0	0	0	Dark	No turn	Dry	0736	B3124 AT JUNCTION WITH ST. PETERS ROAD, PORTISHEAD, NORTH S
161602315	15/03/2016	2	Slight	0	0	0	0	0	Light	No turn	Dry	0925	A369 PORTBURY HUNDRED PORTISHEAD
161603596	17/05/2016	1	Slight	0	0	1	0	0	Light	No turn	Dry	0858	HARBOUR ROAD, NEAR JUNCTION WITH HAVEN VIEW, PORTISHEA
Column Totals		51		4	11	13	6	9					
No. of Accidents				4	11	13	6	8					

Total number of accidents listed: 46

Accidents between dates 01/01/2011 and 30/06/2016 (66) months

Selection: Notes:

Selected using Pre-defined Query :

111100778 04/02/2011 Friday Time 0941 Vehicles 1 Casualties 1 Slight  
Fine without high winds Road surface Dry Daylight:street lights present  
Special Conditions None Road Type Single carriageway

V1 TRAVELLING ALONG ROAD, PEDESTRIAN STEPPED OUT

Occurred on NORE ROAD JCT WITH BATTERY ROAD, PORTISHEAD

Vehicle Reference 1 Car Going ahead  
Not in restricted lane No skidding, jack-knifing or overturning  
First point of impact Front Age of Driver 42 Breath test Negative  
Vehicle direction NW to SE Driver Postcode BS208RF  
FRV Not foreign registered vehicle Journey Unknown

Casualty Reference: 1 Age: 81 Female Pedestrian Severity: Slight  
Pedestrian Direction: S

111101174 27/02/2011 Sunday Time 2034 Vehicles 1 Casualties 1 Slight  
Fine without high winds Road surface Dry Darkness: street lights present and lit  
Special Conditions None Road Type Single carriageway  
PEDESTRIAN STUMBLING INTO THE ROAD. V1 TRIED TO AVOID HER BUT SHE COLLIDED WITH THE CAR.  
Occurred on HIGH STREET, PORTISHEAD

Vehicle Reference 1 Car Going ahead  
Not in restricted lane No skidding, jack-knifing or overturning  
First point of impact Front Age of Driver 18 Breath test Not requested  
Vehicle direction N to S Driver Postcode BS217UX  
FRV Not foreign registered vehicle Journey Journey as part of work

Casualty Reference: 1 Age: 48 Female Pedestrian Severity: Slight  
9

111101681 18/03/2011 Friday Time 1140 Vehicles 1 Casualties 1 Serious  
Fine without high winds Road surface Dry Daylight:street lights present  
Special Conditions None Road Type Single carriageway  
C1 WALKED FROM CO-OP INTENDING TO CROSS HIGH STREET AT ZEBRA CROSSING. VEH ON FAR SIDE STOPPED & C1  
WALKED OUT. V1 ON N/S OF ROAD SLOWED BUT DID NOT STOP COMPLETELY & COLLIDED WITH C1.  
Occurred on B3124 HIGH STREET, PORTISHEAD

Vehicle Reference 1 Car Going ahead  
Not in restricted lane No skidding, jack-knifing or overturning  
First point of impact Front Age of Driver 64 Breath test Negative  
Vehicle direction NE to SW Driver Postcode BS483HE  
FRV Not foreign registered vehicle Journey Unknown

Casualty Reference: 1 Age: 87 Male Pedestrian Severity: Serious  
Pedestrian Direction: W

## AccsMap - Accident Analysis System

Accidents between dates 01/01/2011 and 30/06/2016 (66) months

## Selection:

## Notes:

Selected using Pre-defined Query :

111102990 12/05/2011 Thursday Time 0845 Vehicles 2 Casualties 1 Slight  
 Fine without high winds Road surface Dry Daylight:street lights present  
 Special Conditions None Road Type Single carriageway  
 V1 TRAVELLING N/W ON HARBOUR ROAD STOPPED WAITING TO TURN RT INTO TRADING ESTATE. V2 TRAVELLING  
 S/E. V1 PULLED ACROSS PATH OF V2 AND COLLISION OCCURRED.  
 Occurred on HARBOUR ROAD, PORTISHEAD

Vehicle Reference	1	Car	Turning right
Not in restricted lane			No skidding, jack-knifing or overturning
First point of impact	Front	Age of Driver	38 Breath test Not requested
Vehicle direction	SE to NE	Driver Postcode	BT96PL
FRV	Not foreign registered vehicle	Journey	Unknown

Vehicle Reference	2	Car	Going ahead
Not in restricted lane			No skidding, jack-knifing or overturning
First point of impact	Offside	Age of Driver	32 Breath test Not requested
Vehicle direction	NW to SE	Driver Postcode	BS207GY
FRV	Not foreign registered vehicle	Journey	Unknown

Casualty Reference:	1	Age:	32	Male	Driver/rider	Severity:	Slight
---------------------	---	------	----	------	--------------	-----------	--------

111103766 20/06/2011 Monday Time 1532 Vehicles 2 Casualties 1 Slight  
 Raining without high winds Road surface Wet/Damp Daylight:street lights present  
 Special Conditions None Road Type Roundabout  
 V1 (CYCLIST) WAS TRAVELLING TOWARDS AVON WAY FROM CLEVEDON ALONG HIGH STREET. HE WAS PASSED BY  
 V2. IT WOULD APPEAR THAT V2 CUT INTO THE PATH OF V1 WHO HAS SWERVED TO AVOID A COLLISION BUT  
 COLLIDED WITH V2 N/S AND FELL OF CYCLE. V2 FTS  
 Occurred on B3124 HIGH STREET JCT WITH ALBERT ROAD, PORTISHEAD

Vehicle Reference	1	Pedal cycle	Going ahead
Not in restricted lane			No skidding, jack-knifing or overturning
First point of impact	Front	Age of Driver	20 Breath test Not applicable
Vehicle direction	S to N	Driver Postcode	BS206DL
FRV	Not foreign registered vehicle	Journey	Unknown

Casualty Reference:	1	Age:	20	Male	Driver/rider	Severity:	Slight
---------------------	---	------	----	------	--------------	-----------	--------

Vehicle Reference	2	Car	Overtaking moving vehicle on its offside
Not in restricted lane			No skidding, jack-knifing or overturning
First point of impact	Nearside	Age of Driver	49 Breath test Driver not contacted
Vehicle direction	S to N	Driver Postcode	Unknown
FRV	Not foreign registered vehicle	Journey	Unknown

Accidents between dates 01/01/2011 and 30/06/2016 (66) months

Selection: Notes:

Selected using Pre-defined Query :

111106679 20/10/2011 Thursday Time 1110 Vehicles 2 Casualties 2 Slight  
Fine without high winds Road surface Dry Daylight:street lights present  
Special Conditions None Road Type Single carriageway  
V1 WAS TRAVELLING ALONG SLADE ROAD & FAILED TO NEGOTIATE THE JUNCTION OF AVONWAY COLLIDING WITH  
V2 & THEN CONTINUING ON INTO THE FRONT GARDEN OF 29 SLADE ROAD.  
Occurred on SLADE ROAD AT JUNCTION WITH AVONWAY, PORTISHEAD, BRISTOL

Vehicle Reference 1 Car Going ahead  
Not in restricted lane No skidding, jack-knifing or overturning  
First point of impact Front Age of Driver 67 Breath test Negative  
Vehicle direction N to S Driver Postcode BS217FR  
FRV Not foreign registered vehicle Journey Unknown

Casualty Reference: 1 Age: 67 Female Driver/rider Severity: Slight

Vehicle Reference 2 Car Going ahead  
Not in restricted lane No skidding, jack-knifing or overturning  
First point of impact Front Age of Driver 49 Breath test Negative  
Vehicle direction W to E Driver Postcode BS216DT  
FRV Not foreign registered vehicle Journey Unknown

Casualty Reference: 2 Age: 49 Female Driver/rider Severity: Slight

111107215 15/11/2011 Tuesday Time 1415 Vehicles 2 Casualties 1 Slight  
Fine without high winds Road surface Dry Daylight:street lights present  
Special Conditions ATS out Road Type Dual carriageway  
V1 STATIONARY AT TRAFFIC LIGHTS WAITING TO TURN RIGHT INTO CO OP CARPARK. FILTER LIGHT TURNED GREEN  
& V1 TURNED TO GO TO CARPARK, V2 IN NEARSIDE LANE TRAVELLING IN OPPOSITE DIRECTION COLLIDED WITH  
NEARSIDE FRONT WING, PASSENGER DOOR & REAR WING.  
Occurred on A369 WYNDHAM WAY AT JUNCTION WITH ROAD TO CO OP CARPARK, PORTISHEAD

Vehicle Reference 1 Car Turning right  
Not in restricted lane No skidding, jack-knifing or overturning  
First point of impact Nearside Age of Driver 18 Breath test Driver not contacted  
Vehicle direction NW to SW Driver Postcode BS207DL  
FRV Not foreign registered vehicle Journey Commuting to/from work

Casualty Reference: 1 Age: 18 Female Driver/rider Severity: Slight

Vehicle Reference 2 Car Going ahead  
Not in restricted lane No skidding, jack-knifing or overturning  
First point of impact Front Age of Driver 35 Breath test Driver not contacted  
Vehicle direction SE to NW Driver Postcode  
FRV Not foreign registered vehicle Journey Unknown



Accidents between dates 01/01/2011 and 30/06/2016 (66) months

Selection: Notes:

Selected using Pre-defined Query :

121201812 19/03/2012 Monday Time 0655 Vehicles 2 Casualties 1 Slight  
Fine without high winds Road surface Dry Daylight:street lights present  
Special Conditions None Road Type Single carriageway

V1 DRIVEN ON TO RAB WITHOUT SEEING V2 AND KNOCKED V2 OVER

Occurred on A369 WYNDHAM WAY JCT WITH B3124 HIGH STREET, NAILSEA

Vehicle Reference	1	Van or Goods <= 3.5 tonnes mgw	Going ahead
Not in restricted lane			No skidding, jack-knifing or overturning
First point of impact	Offside	Age of Driver	59 Breath test Negative
Vehicle direction	SW to NE	Driver Postcode	BS208RH
FRV	Not foreign registered vehicle	Journey	Journey as part of work

Vehicle Reference	2	Pedal cycle	Going ahead
Not in restricted lane			No skidding, jack-knifing or overturning
First point of impact	Nearside	Age of Driver	48 Breath test Not applicable
Vehicle direction	SE to NE	Driver Postcode	BS207LF
FRV	Not foreign registered vehicle	Journey	Unknown

Casualty Reference:	1	Age:	48	Male	Driver/rider	Severity:	Slight
---------------------	---	------	----	------	--------------	-----------	--------

---

121203135 24/04/2012 Tuesday Time 1105 Vehicles 2 Casualties 1 Serious  
Fine without high winds Road surface Dry Daylight:street lights present  
Special Conditions None Road Type Roundabout  
V2 TRAVELLING AROUND RAB. V1 PULLED OUT ONTO RAB FROM WYNDHAM WAY AND CYCLIST STRUCK HIS O/S DRIVERS DOOR  
Occurred on A369 PORTBURY HUNDRED JCT WITH SHEEPWAY RAB, PORTISHEAD

Vehicle Reference	1	Car	Going ahead
Not in restricted lane			No skidding, jack-knifing or overturning
First point of impact	Offside	Age of Driver	67 Breath test Negative
Vehicle direction	NW to SE	Driver Postcode	BS208RN
FRV	Not foreign registered vehicle	Journey	Unknown

Vehicle Reference	2	Pedal cycle	Going ahead
Not in restricted lane			No skidding, jack-knifing or overturning
First point of impact	Front	Age of Driver	54 Breath test Not applicable
Vehicle direction	W to E	Driver Postcode	BS105NH
FRV	Not foreign registered vehicle	Journey	Unknown

Casualty Reference:	1	Age:	54	Male	Driver/rider	Severity:	Serious
---------------------	---	------	----	------	--------------	-----------	---------

---

Accidents between dates 01/01/2011 and 30/06/2016 (66) months

Selection: Notes:

Selected using Pre-defined Query :

121204044 08/06/2012 Friday Time 1500 Vehicles 2 Casualties 1 Slight  
Fine with high winds Road surface Wet/Damp Daylight:street lights present  
Special Conditions None Road Type Single carriageway  
V1 AND V2 WERE DRIVING ALONG COMBE ROAD. V1 WENT TO TURN INTO SLADE ROAD, V2 TRIED TO OVERTAKE BUT STRUCK THE REAR OF V1.  
Occurred on COOMBE ROAD AT JUNCTION WITH SLADE RD, PORTISHEAD, BRISTOL

Vehicle Reference	1	Car	Turning right
Not in restricted lane			No skidding, jack-knifing or overturning
First point of impact	Back	Age of Driver	47 Breath test Not requested
Vehicle direction	E to N	Driver Postcode	BS206BW
FRV	Not foreign registered vehicle	Journey	Unknown

Vehicle Reference	2	Car	Overtaking moving vehicle on its offside
Not in restricted lane			No skidding, jack-knifing or overturning
First point of impact	Front	Age of Driver	37 Breath test Not requested
Vehicle direction	E to W	Driver Postcode	BS206DQ
FRV	Not foreign registered vehicle	Journey	Unknown

Casualty Reference: 1 Age: 37 Male Driver/rider Severity: Slight

121204316 27/06/2012 Wednesday Time 0655 Vehicles 2 Casualties 1 Slight  
Other Road surface Wet/Damp Daylight:street lights present  
Special Conditions None Road Type Single carriageway  
V1 TRAVELLING ALONG BRAMPTON WAY APPROACHING CADBURY RD ON THE RIGHT. V2 CYCLIST WAS TRAVELLING UP CADBURY RD APPROACHING JNCT WITH BRAMPTON WAY WHEN V1 HAS TURNED RIGHT INTO CADBURY RD, CUTTING THE CORNER & COLLIDING WITH V2.  
Occurred on BRAMPTON WAY AT JUNCTION WITH CADBURY RD, PORTISHEAD, BRISTOL

Vehicle Reference	1	Car	Turning right
Not in restricted lane			No skidding, jack-knifing or overturning
First point of impact	Front	Age of Driver	49 Breath test Negative
Vehicle direction	W to S	Driver Postcode	BS206UR
FRV	Not foreign registered vehicle	Journey	Unknown

Vehicle Reference	2	Pedal cycle	Going ahead
Not in restricted lane			No skidding, jack-knifing or overturning
First point of impact	Front	Age of Driver	28 Breath test Not applicable
Vehicle direction	S to N	Driver Postcode	BS206QZ
FRV	Not foreign registered vehicle	Journey	Unknown

Casualty Reference: 1 Age: 28 Male Driver/rider Severity: Slight

Accidents between dates 01/01/2011 and 30/06/2016 (66) months

Selection:

Notes:

Selected using Pre-defined Query :

121204457 23/07/2012 Monday Time 1720 Vehicles 2 Casualties 1 Slight  
Fine without high winds Road surface Dry Daylight:street lights present  
Special Conditions None Road Type Roundabout  
V1 HAD SLOWED TO ENTER ROUNDABOUT WHEN A CYCLIST, BELIEVED TO HAVE COME OFF THE VERGE / PAVEMENT  
IN FRONT OF V1. V1 STOPPED IMMEDIATELY BUT COULD NOT AVOID V2 HITTING BACK OF BICYCLE CAUSING RIDER  
TO FALL OFF.  
Occurred on A369 WYNDHAM WAY AT ROUNDABOUT JUNCTION WITH B3124 PORTBURY COMMON, PORTI

Vehicle Reference	1	Car	Slowing or Stopping
Not in restricted lane			No skidding, jack-knifing or overturning
First point of impact	Front	Age of Driver	83 Breath test Driver not contacted
Vehicle direction	NW to SE	Driver Postcode	Unknown
FRV	Not foreign registered vehicle	Journey	Unknown

Vehicle Reference	2	Pedal cycle	Going ahead
Not in restricted lane			No skidding, jack-knifing or overturning
First point of impact	Back	Age of Driver	13 Breath test Driver not contacted
Vehicle direction	N to S	Driver Postcode	Unknown
FRV	Not foreign registered vehicle	Journey	Unknown

Casualty Reference:	1	Age:	13	Male	Driver/rider	Severity:	Slight
---------------------	---	------	----	------	--------------	-----------	--------

---

121205169 25/07/2012 Wednesday Time 2025 Vehicles 2 Casualties 1 Slight  
Fine without high winds Road surface Dry Daylight:street lights present  
Special Conditions None Road Type Single carriageway  
V1 TRAVELLING DOWN NORE RD TOWARDS THE HIGH ST WHEN ONCOMING V2 HAS PULLED ACROSS V1'S PATH TO  
ENTER BATTERY RD. V1 AND V2 HAVE COLLIDED.  
Occurred on NORE RD AT JUNCTION WITH BATTERY RD, PORTISHEAD, BRISTOL

Vehicle Reference	1	Car	Going ahead
Not in restricted lane			No skidding, jack-knifing or overturning
First point of impact	Front	Age of Driver	19 Breath test Not requested
Vehicle direction	NW to SE	Driver Postcode	BS206DH
FRV	Not foreign registered vehicle	Journey	Unknown

Vehicle Reference	2	Car	Turning right
Not in restricted lane			No skidding, jack-knifing or overturning
First point of impact	Front	Age of Driver	42 Breath test Not requested
Vehicle direction	SE to N	Driver Postcode	BS83EP
FRV	Not foreign registered vehicle	Journey	Unknown

Casualty Reference:	1	Age:	62	Female	Passenger	Severity:	Slight
---------------------	---	------	----	--------	-----------	-----------	--------

---

Accidents between dates 01/01/2011 and 30/06/2016 (66) months

Selection: Notes:

Selected using Pre-defined Query :

121206997 29/10/2012 Monday Time 1359 Vehicles 2 Casualties 1 Slight  
Fine without high winds Road surface Dry Daylight:street lights present  
Special Conditions None Road Type Single carriageway  
C1 WAS RIDING BIKE ON THE PAVEMENT. V1 PULLED OUT OF SIDE ROAD AND COLLIDED WITH C1 CAUSING MINOR INJURY.  
Occurred on PHEONIX WAY AT JUNCTION WITH REDPOLL DRIVE, PORTBURY, BRISTOL

Vehicle Reference	1	Car	Turning right
Not in restricted lane			No skidding, jack-knifing or overturning
First point of impact	Offside	Age of Driver	Breath test Driver not contacted
Vehicle direction	E to N	Driver Postcode	Unknown
FRV	Not foreign registered vehicle	Journey	Unknown

Vehicle Reference	2	Pedal cycle	Going ahead
Footway (pavement)			No skidding, jack-knifing or overturning
First point of impact	Front	Age of Driver	10 Breath test Not applicable
Vehicle direction	N to S	Driver Postcode	BS207AR
FRV	Not foreign registered vehicle	Journey	Unknown

Casualty Reference:	1	Age:	10	Female	Driver/rider	Severity:	Slight
---------------------	---	------	----	--------	--------------	-----------	--------

---

121208105 04/12/2012 Tuesday Time 1915 Vehicles 1 Casualties 1 Slight  
Fine without high winds Road surface Wet/Damp Darkness: street lights present and lit  
Special Conditions None Road Type Single carriageway  
V1 TRAVELLING ALONG WYNDHAM WAY TOWARDS QUAYS AVENUE, V1 APPROACHED A PEDESTRIAN CROSSING, D1 STATES THE LIGHTS WERE ON GREEN BUT A MALE IN DARK CLOTHING RAN FROM THE PAVEMENT ON THE LEFT, D1 SWERVED BUT MALE RAN INTO SIDE OF V1.  
Occurred on A369 WYNDHAM WAY, BRISTOL

Vehicle Reference	1	Car	Going ahead
Not in restricted lane			No skidding, jack-knifing or overturning
First point of impact	Nearside	Age of Driver	53 Breath test Negative
Vehicle direction	SE to NW	Driver Postcode	BS206AA
FRV	Not foreign registered vehicle	Journey	Unknown

Casualty Reference:	1	Age:	25	Male	Pedestrian	Severity:	Slight
Pedestrian Direction: NE							

---

Accidents between dates 01/01/2011 and 30/06/2016 (66) months

Selection: Notes:

Selected using Pre-defined Query :

121207006 11/10/2012 Thursday Time 1845 Vehicles 2 Casualties 1 Slight  
Raining without high winds Road surface Wet/Damp Daylight:street lights present  
Special Conditions None Road Type Roundabout  
V1 ARRIVED AT ROUNDABOUT AND CONDUCTED A U TURN WHERE UPON V2 IMMEDIATELY BEHIND COLLIDED SIDE ON.  
Occurred on B3124 BRISTOL ROAD ROUNDABOUT, PORTISHEAD, BRISTOL

Vehicle Reference	1	Car	U turn
Not in restricted lane			No skidding, jack-knifing or overturning
First point of impact	Nearside	Age of Driver	67 Breath test Not requested
Vehicle direction	W to W	Driver Postcode	BS482HX
FRV	Not foreign registered vehicle	Journey	Unknown

Casualty Reference: 1 Age: 67 Female Passenger Severity: Slight

Vehicle Reference	2	Car	Going ahead
Not in restricted lane			No skidding, jack-knifing or overturning
First point of impact	Offside	Age of Driver	33 Breath test Not requested
Vehicle direction	W to E	Driver Postcode	BS206LN
FRV	Not foreign registered vehicle	Journey	Unknown

---

131304165 24/06/2013 Monday Time 0835 Vehicles 1 Casualties 1 Serious  
Fine without high winds Road surface Dry Daylight:street lights present  
Special Conditions None Road Type Single carriageway  
FROM ACCOUNT OF V1 AND WITNESS ACCOUNT IT WOULD SEEM THAT C1 HAS WALKED OUT INTO THE PATH OF V1 THIS HAS CAUSED V1 TO COLLIDE WITH C1. C1 HAS GONE OVER THE BONNET AND HAS HIT THE WINDSCREEN OF V1 AND HAS ENDED UP IN THE ROAD.  
Occurred on A369 WYNDHAM WAY, PORTISHEAD, BRISTOL

Vehicle Reference	1	Car	Going ahead
Not in restricted lane			No skidding, jack-knifing or overturning
First point of impact	Front	Age of Driver	24 Breath test Not requested
Vehicle direction	SE to NW	Driver Postcode	BS207BT
FRV	Not foreign registered vehicle	Journey	Unknown

Casualty Reference: 1 Age: 36 Male Pedestrian Severity: Serious  
Pedestrian Direction: S

---

Accidents between dates 01/01/2011 and 30/06/2016 (66) months

Selection: Notes:

Selected using Pre-defined Query :

131305660 16/08/2013 Friday Time 2330 Vehicles 3 Casualties 1 Slight  
Fine without high winds Road surface Dry Darkness: street lights present and lit  
Special Conditions None Road Type Single carriageway

IT WOULD SEEM THAT V1 WAS BEING DRIVEN TOO FAST AND BY A DRIVER UNDER THE INFLUENCE OF ALCOHOL. THE WITNESS IN THE CAR, COMING IN THE OPPOSITE DIRECTION STATED THAT V1 SWERVED ACROSS AND STRUCK V3. IT CONTINUED AND STRUCK V2 WHICH PUSHED IT ALONG THE ROA

Occurred on BRISTOL ROAD, PORTISHEAD, BRISTOL

Vehicle Reference 1 Car Going ahead  
Not in restricted lane Overturned  
First point of impact Front Age of Driver 23 Breath test Positive  
Vehicle direction E to W Driver Postcode BS217XY  
FRV Not foreign registered vehicle Journey Unknown

Casualty Reference: 1 Age: 23 Female Driver/rider Severity: Slight

Vehicle Reference 2 Car Parked  
Not in restricted lane No skidding, jack-knifing or overturning  
First point of impact Offside Age of Driver Breath test Driver not contacted  
Vehicle direction Park to Parked Driver Postcode  
FRV Not foreign registered vehicle Journey Unknown

Vehicle Reference 3 Car Parked  
Not in restricted lane No skidding, jack-knifing or overturning  
First point of impact Back Age of Driver Breath test Driver not contacted  
Vehicle direction Park to Parked Driver Postcode  
FRV Not foreign registered vehicle Journey Unknown

Accidents between dates 01/01/2011 and 30/06/2016 (66) months

Selection:

Notes:

Selected using Pre-defined Query :

131306048 14/09/2013 Saturday Time 1100 Vehicles 2 Casualties 1 Slight  
Fine without high winds Road surface Dry Daylight: no street lighting  
Special Conditions None Road Type Roundabout  
V1 DRIVING ALONG WYNDHAM WAY TOWARDS BRISTOL, STOPPED AT ROUNDABOUT TO GIVE WAY, V2 HIT THE  
BACK OF V1. V1 DRIVER ADVISED THAT V2 DRIVER BRAKED BUT SKIDDED AND HIT HER CAR HARD.  
Occurred on ROUNDABOUT AT WYNDHAM WAY, PORTISHEAD, AT JUNCTION WITH SHEEPWAY AND BRIS

Vehicle Reference	1	Car	Waiting to go ahead but held up		
Not in restricted lane			No skidding, jack-knifing or overturning		
First point of impact	Back		Age of Driver	45	Breath test Not requested
Vehicle direction	NW to SE				Driver Postcode BS206QJ
FRV	Not foreign registered vehicle				Journey Unknown
Casualty Reference:	1	Age: 45	Female	Driver/rider	Severity: Slight

Vehicle Reference	2	Car	Slowing or Stopping		
Not in restricted lane			Skidded		
First point of impact	Front		Age of Driver	50	Breath test Not requested
Vehicle direction	NW to SE				Driver Postcode
FRV	Not foreign registered vehicle				Journey Unknown

131307315 13/10/2013 Sunday Time 0809 Vehicles 2 Casualties 1 Slight  
Raining with high winds Road surface Wet/Damp Daylight:street lights present  
Special Conditions None Road Type Single carriageway  
V1 WAS IN A LINE OF SLOW MOVING TRAFFIC. V2 WAS OVERTAKING CARS ON THE OFFSIDE. V1 CHECKED MIRROR  
BUT DUE TO HEAVY RAIN DID NOT SEE V2 SO WHEN HE WENT TO TURN V2 STRUCK V1.  
Occurred on WYNDHAM WAY, PORTISHEAD, BRISTOL

Vehicle Reference	1	Car	Moving off		
Not in restricted lane			No skidding, jack-knifing or overturning		
First point of impact	Offside		Age of Driver	17	Breath test Not requested
Vehicle direction	SE to W				Driver Postcode BS207DN
FRV	Not foreign registered vehicle				Journey Unknown

Vehicle Reference	2	Motorcycle over 50cc and up to 125cc	Going ahead		
Not in restricted lane			No skidding, jack-knifing or overturning		
First point of impact	Front		Age of Driver	20	Breath test Not requested
Vehicle direction	SE to NW				Driver Postcode BS206EE
FRV	Not foreign registered vehicle				Journey Unknown

Casualty Reference:	1	Age: 20	Male	Driver/rider	Severity: Slight
---------------------	---	---------	------	--------------	------------------

Accidents between dates 01/01/2011 and 30/06/2016 (66) months

Selection: Notes:

Selected using Pre-defined Query :

131307673 17/11/2013 Sunday Time 1700 Vehicles 2 Casualties 1 Slight  
Fine without high winds Road surface Dry Darkness: street lights present and lit  
Special Conditions None Road Type Single carriageway  
V1 TRAVELING BEHIND ANOTHER VEHICLE WHICH WAS TURNING LEFT INTO NEWFOUNDLAND WAY, V2 WAS TRAVELING ON THE OPPOSITE SIDE OF THE ROAD AND TURNED STRAIGHT INTO NEWFOUNDLAND WAY AFTER THE OTHER VEHICLE HAD PASSED THE JUNCTION,V2 DID NOT GIVE V1 TIME TO PASS  
Occurred on AT JUNCTION WITH HARBOUR ROAD AND NEWFOUNDLAND WAY, PORTISHEAD

Vehicle Reference	1	Pedal cycle	Going ahead
Not in restricted lane		Skidded	
First point of impact	Offside	Age of Driver	21 Breath test Not applicable
Vehicle direction	NW to SE	Driver Postcode	BS208DT
FRV	Not foreign registered vehicle	Journey	Commuting to/from work
Casualty Reference:	1	Age: 21	Male Driver/rider Severity: Slight

Vehicle Reference	2	Car	Turning right
Not in restricted lane		No skidding, jack-knifing or overturning	
First point of impact	Front	Age of Driver	Breath test Driver not contacted
Vehicle direction	SE to NE	Driver Postcode	
FRV	Not foreign registered vehicle	Journey	Unknown

131308048 27/11/2013 Wednesday Time 1650 Vehicles 2 Casualties 1 Slight  
Fine without high winds Road surface Dry Darkness: street lights present and lit  
Special Conditions None Road Type Roundabout  
V1 TRAVELLING TOWARDS CLEVEDON DIRECTION TURNING RIGHT AT THE ROUNDABOUT, V2 TRAVELING FROM THE CLEVEDON DIRECTION TO GO STRAIGHT OVER TO BRISTOL ROAD. V2 SAW V1 BUT BROKE TOO LATE COLLIDING WITH V1.  
Occurred on CLEVEDON ROAD/ BRISTOL ROAD ROUNDABOUT, PORTISHEAD

Vehicle Reference	1	Pedal cycle	Turning right
Not in restricted lane		Skidded	
First point of impact	Front	Age of Driver	36 Breath test Not applicable
Vehicle direction	NE to NW	Driver Postcode	BS206AX
FRV	Not foreign registered vehicle	Journey	Commuting to/from work
Casualty Reference:	1	Age: 36	Male Driver/rider Severity: Slight

Vehicle Reference	2	Car	Turning right
Not in restricted lane		No skidding, jack-knifing or overturning	
First point of impact	Front	Age of Driver	45 Breath test Driver not contacted
Vehicle direction	S to NE	Driver Postcode	
FRV	Not foreign registered vehicle	Journey	Unknown



Accidents between dates 01/01/2011 and 30/06/2016 (66) months

Selection: Notes:

Selected using Pre-defined Query :

131308058 03/12/2013 Tuesday Time 0712 Vehicles 2 Casualties 1 Slight  
Fine without high winds Road surface Dry Darkness: street lights present and lit  
Special Conditions None Road Type Single carriageway  
V1 TURNING RIGHT INTO NEWFOUNDLAND WAY, AS V1 WAS DRIVING INTO NEWFOUNDLAND WAY THERE WAS A QUEUE OF CARS ON THE RIGHT HAND SIDE. V2 SHOT BETWEEN THE CARS. V1 SPOTTED V2 & SLAMMED ON BRAKES BUT V2 COLLDED WITH THE SIDE OF V1.  
Occurred on JUNCTION OF HARBOUR ROAD AND NEWFOUNDLAND WAY, PORTISHEAD

Vehicle Reference	1	Car	Turning right
Not in restricted lane			No skidding, jack-knifing or overturning
First point of impact	Offside	Age of Driver	60 Breath test Driver not contacted
Vehicle direction	SE to NE	Driver Postcode	BS248LY
FRV	Not foreign registered vehicle	Journey	Commuting to/from work

Vehicle Reference	2	Pedal cycle	Going ahead
Not in restricted lane			Skidded
First point of impact	Front	Age of Driver	14 Breath test Not applicable
Vehicle direction	NE to SW	Driver Postcode	BS207FJ
FRV	Not foreign registered vehicle	Journey	Unknown

Casualty Reference:	1	Age:	14	Male	Driver/rider	Severity:	Slight
---------------------	---	------	----	------	--------------	-----------	--------

131308544 27/11/2013 Wednesday Time 2130 Vehicles 2 Casualties 1 Slight  
Fine without high winds Road surface Dry Darkness: street lights present and lit  
Special Conditions None Road Type Single carriageway  
V1 DRIVING FROM PORTISHEAD HAM STREET TOWARDS BRISTOL WHEN HE HAS MOVED TO THE RIGHT AND HAS STRUCK BY V2 ITS FRONT OFFSIDE.  
Occurred on A369 WYNDHAM WAY, PORTISHEAD, BRISTOL

Vehicle Reference	1	Car	Changing lane to right
Not in restricted lane			No skidding, jack-knifing or overturning
First point of impact	Offside	Age of Driver	34 Breath test Negative
Vehicle direction	NW to SE	Driver Postcode	TA93AU
FRV	Not foreign registered vehicle	Journey	Unknown

Vehicle Reference	2	Motorcycle over 50cc and up to 125cc	Going ahead
Not in restricted lane			No skidding, jack-knifing or overturning
First point of impact	Front	Age of Driver	29 Breath test Negative
Vehicle direction	NW to SE	Driver Postcode	BS207NE
FRV	Not foreign registered vehicle	Journey	Unknown

Casualty Reference:	1	Age:	29	Male	Driver/rider	Severity:	Slight
---------------------	---	------	----	------	--------------	-----------	--------

Accidents between dates 01/01/2011 and 30/06/2016 (66) months

Selection:

Notes:

Selected using Pre-defined Query :

141401064 12/02/2014 Wednesday Time 1535 Vehicles 1 Casualties 1 Slight  
Fine with high winds Road surface Dry Daylight: no street lighting  
Special Conditions None Road Type Single carriageway  
CAS 1 RAN OUT IN FRONT OF V1, V1 HIT THE CHILD POSSIBLE INJURY TO FOOT, SHE SAID SHE WAS OK BUT THEY  
TOOK HER TO HER GRANDMOTHERS.  
Occurred on U HIGH ST PORTISHEAD OUTSIDE/BY OPPOSITE BRANTON WAY M OF U HIGH ST PORTISHEAD

Vehicle Reference 1 Taxi Moving off  
Not in restricted lane No skidding, jack-knifing or overturning  
First point of impact Front Age of Driver 54 Breath test Not requested  
Vehicle direction S to N Driver Postcode BS208JT  
FRV Not foreign registered vehicle Journey Unknown

Casualty Reference: 1 Age: 14 Female Pedestrian Severity: Slight  
Pedestrian Direction: E School pupil to or from school

---

141401403 28/02/2014 Friday Time 1020 Vehicles 1 Casualties 1 Slight  
Fine without high winds Road surface Wet/Damp Daylight: no street lighting  
Special Conditions None Road Type Roundabout  
PEDESTRIAN CROSSING ROAD AND WAS CLIPPED BY V01 WHICH DID NOT STOP  
Occurred on U HIGH ST AT JUNCTION WITH U ST PETERS ROAD, PORTISHEAD, BRISTOL

Vehicle Reference 1 Car Turning right  
Not in restricted lane No skidding, jack-knifing or overturning  
First point of impact Nearside Age of Driver Breath test Driver not contacted  
Vehicle direction N to W Driver Postcode  
FRV Not foreign registered vehicle Journey Unknown

Casualty Reference: 1 Age: 16 Female Pedestrian Severity: Slight  
Pedestrian Direction: S School pupil to or from school

---

Accidents between dates 01/01/2011 and 30/06/2016 (66) months

Selection: Notes:

Selected using Pre-defined Query :

141401817 06/02/2014 Thursday Time 1315 Vehicles 2 Casualties 1 Slight  
Raining without high winds Road surface Wet/Damp Daylight:street lights present  
Special Conditions None Road Type Single carriageway  
VEHS TRAVELLING DOWN NORE ROAD TOWARD PORTISHEAD TOWN CENTRE. PARKED VEHS ON ROADSIDE CAUSED  
VEHS TO SLOW AT CERTAIN POINTS TO ALLOW ONCOMING VEHS TO PASS. V1 STOPPED TO ALLOW BUS THROUGH, V2  
TRAVELLING BEHIND V1 COULDN'T STOP IN TIME AND HIT REAR OF V1.  
Occurred on NORE ROAD, PORTISHEAD, BRISTOL

Vehicle Reference	1	Car	Slowing or Stopping
Not in restricted lane			No skidding, jack-knifing or overturning
First point of impact	Back	Age of Driver	48
Vehicle direction	W to E	Breath test	Negative
FRV	Not foreign registered vehicle	Driver Postcode	BS207AD
		Journey	Unknown

Casualty Reference: 1 Age: 48 Male Passenger Severity: Slight

Vehicle Reference	2	Car	Waiting to go ahead but held up
Not in restricted lane			No skidding, jack-knifing or overturning
First point of impact	Front	Age of Driver	23
Vehicle direction	W to E	Breath test	Negative
FRV	Not foreign registered vehicle	Driver Postcode	BS206TQ
		Journey	Unknown

---

141403524 02/05/2014 Friday Time 1510 Vehicles 1 Casualties 1 Slight  
Fine without high winds Road surface Dry Daylight  
Special Conditions None Road Type Single carriageway  
IT WOULD APPEAR FROM THE RIDER'S REPORT AND THE SKID MARKS ON THE ROAD THAT THE RIDER WAS  
TRAVELLING ALONG THE TIGHT BEND AND SLID OFF ACROSS THE ROAD. THERE WAS NO DAMAGE TO ANYBODY  
ELSE, MINOR DAMAGE TO MOTORCYCLE.  
Occurred on BRAMPTON WAY OUTSIDE/BY NO.28, PORTISHEAD, BRISTOL

Vehicle Reference	1	Motorcycle over 500cc	Going ahead right hand bend
Not in restricted lane			Skidded
First point of impact	Did not impact	Age of Driver	42
Vehicle direction	N to W	Breath test	Not requested
FRV	Not foreign registered vehicle	Driver Postcode	BS206XZ
Left hand drive	No	Journey	Unknown

Casualty Reference: 1 Age: 42 Male Driver/rider Severity: Slight

Accidents between dates 01/01/2011 and 30/06/2016 (66) months

Selection: Notes:

Selected using Pre-defined Query :

141404155 20/06/2014 Friday Time 1330 Vehicles 2 Casualties 1 Slight  
Fine without high winds Road surface Dry Daylight  
Special Conditions None Road Type Single carriageway  
V1 HIT FROM BEHIND BY V2 ON ROUNDABOUT, V1 STOPPED V2 DROVE OFF.  
Occurred on ROUNDABOUT AT SHEEPWAY, WYNDHAM WAY AND PORTBURY HUNDRED.

Vehicle Reference	1	Car		Waiting to go ahead but held up
Not in restricted lane				No skidding, jack-knifing or overturning
First point of impact	Back		Age of Driver	65 Breath test Not requested
Vehicle direction	NW to SE		Driver Postcode	BS207FF
FRV	Not foreign registered vehicle		Journey	Unknown
Left hand drive	No			
Casualty Reference:	1	Age: 65	Male	Driver/rider Severity: Slight

Vehicle Reference	2	Car		Going ahead
Not in restricted lane				No skidding, jack-knifing or overturning
First point of impact	Front		Age of Driver	Breath test Driver not contacted
Vehicle direction	NE to SE		Driver Postcode	
FRV	Not foreign registered vehicle		Journey	Unknown
Left hand drive	No			

141405666 13/08/2014 Wednesday Time 1310 Vehicles 1 Casualties 1 Slight  
Fine without high winds Road surface Dry Daylight  
Special Conditions None Road Type Single carriageway  
V1 (REFUSE VEH) TURNS RIGHT OUT OF HERON GARDENS & MISJUDGES THE TURNING, DROVE UP AND ONTO  
NEARSIDE KERB RESULTING IN THE DRIVER BEING THROWN INTO PASSENGERS SEAT. V1 CONTINUED ON FULL RIGHT  
HAND LOCK DEMOLISHING TRAFFIC ISLAND STREET LIGHTING AND T  
Occurred on B3124 PORTBURY COMMON JUNCTION WITH HERON GARDENS, PORTISHEAD, BRISTOL

Vehicle Reference	1	Goods >= 7.5 tonnes mgw		Turning right
Not in restricted lane				No skidding, jack-knifing or overturning
First point of impact	Front		Age of Driver	45 Breath test Negative
Vehicle direction	N to W		Driver Postcode	TA82JY
FRV	Not foreign registered vehicle		Journey	Journey as part of work
Left hand drive	No			
Casualty Reference:	1	Age: 52	Male	Passenger Severity: Slight

Accidents between dates 01/01/2011 and 30/06/2016 (66) months

Selection: Notes:

Selected using Pre-defined Query :

141406867 20/09/2014 Saturday Time 1040 Vehicles 2 Casualties 2 Slight  
Fine without high winds Road surface Dry Daylight  
Special Conditions None Road Type Single carriageway  
V2 WAS DRIVING ALONG HARBOUR RD, SLOWLY, POSSIBLY STOPPED IN ROAD. V1 SKIDDED, UNABLE TO STOP AND DROVE INTO REAR OF V2.  
Occurred on HARBOUR ROAD , PORTISHEAD, BRISTOL

Vehicle Reference	1	Car		Going ahead
Not in restricted lane			Skidded	
First point of impact	Front		Age of Driver	40
Vehicle direction	SE to NW		Breath test	Not requested
FRV	Not foreign registered vehicle		Driver Postcode	BS207AR
Left hand drive	No		Journey	Unknown
Casualty Reference:	1	Age: 40	Female	Driver/rider
				Severity: Slight

Vehicle Reference	2	Car		Slowing or Stopping
Not in restricted lane			No skidding, jack-knifing or overturning	
First point of impact	Back		Age of Driver	55
Vehicle direction	SE to NW		Breath test	Not requested
FRV	Not foreign registered vehicle		Driver Postcode	BS206DN
Left hand drive	No		Journey	Unknown
Casualty Reference:	2	Age: 55	Male	Driver/rider
				Severity: Slight

141407928 28/10/2014 Tuesday Time 1942 Vehicles 2 Casualties 1 Slight  
Fine without high winds Road surface Dry Darkness: street lights present and lit  
Special Conditions None Road Type Dual carriageway  
V1 STOPPED AT TRAFFIC LIGHTS JUNCTION WITH MCDONALDS ON WYNDHAM WAY, PORTISHEAD & IN THE DIRECTION OF THE M5. V1 WAS IN THE RIGHT LANE TO TURN RIGHT TOWARDS CO-OP. V1 HAS NOT READ THE TRAFFIC LIGHTS CORRECTLY. V1 HAS DRIVEN THROUGH A RED LIGHT MISTA  
Occurred on A369 WYNDHAM WAY JUNCTION WITH CO-OP CAR PARK PORTISHEAD, BRISTOL

Vehicle Reference	1	Car		Turning right
Not in restricted lane			No skidding, jack-knifing or overturning	
First point of impact	Front		Age of Driver	18
Vehicle direction	NW to SW		Breath test	Not requested
FRV	Not foreign registered vehicle		Driver Postcode	BS206PF
Left hand drive	No		Journey	Unknown
Vehicle Reference	2	Car		Going ahead
Not in restricted lane			No skidding, jack-knifing or overturning	
First point of impact	Front		Age of Driver	35
Vehicle direction	SE to NW		Breath test	Not requested
FRV	Not foreign registered vehicle		Driver Postcode	TA27SE
Left hand drive	No		Journey	Unknown
Casualty Reference:	1	Age: 35	Female	Driver/rider
				Severity: Slight

Accidents between dates 01/01/2011 and 30/06/2016 (66) months

Selection: Notes:

Selected using Pre-defined Query :

151501439 28/01/2015 Wednesday Time 1615 Vehicles 2 Casualties 1 Slight

Fine without high winds Road surface Dry Daylight

Special Conditions None Road Type Single carriageway

V1 AND 2 WERE DRIVING ALONG PORTISHEAD HIGH STREET TOWARDS THE ROUNDABOUT OUTSIDE THE WHITE LION PUB WHERE V2 STOPPED FOR A ZEBRA CROSSING AND V1 WHILE AVOIDING A CAR TRYING TO PULL OUT COLLIDED WITH THE BACK OF V2 CAUSING DAMAGE TO THE BODYWORK OF BOTH

Occurred on PORTISHEAD HIGH STREET OUTSIDE THE WHITE LION PUB, PORTISHEAD, BRISTOL

Vehicle Reference 1 Car

Going ahead

Not in restricted lane

No skidding, jack-knifing or overturning

First point of impact Front

Age of Driver 21 Breath test Not requested

Vehicle direction S to N

Driver Postcode BS206PP

FRV Not foreign registered vehicle

Journey Unknown

Left hand drive No

Vehicle Reference 2 Car

Waiting to go ahead but held up

Not in restricted lane

No skidding, jack-knifing or overturning

First point of impact Back

Age of Driver 44 Breath test Not requested

Vehicle direction S to N

Driver Postcode BS207AD

FRV Not foreign registered vehicle

Journey Unknown

Left hand drive No

Casualty Reference: 1 Age: 44 Female Driver/rider Severity: Slight

Accidents between dates 01/01/2011 and 30/06/2016 (66) months

Selection: Notes:

Selected using Pre-defined Query :

151502967 08/04/2015 Wednesday Time 1334 Vehicles 2 Casualties 2 Slight

Fine without high winds Road surface Dry Daylight

Special Conditions None Road Type Single carriageway

V1 WAS DRIVING ALONG HARBOUR ROAD & INDICATES LEFT TOWARDS NEWFOUNDLAND WAY. V2 WAS STATIONARY AT THIS JUNCTION & WAS WAITING TO TURN LEFT INTO HARBOUR ROAD IN SAME DIRECTION V1 WAS DRIVING. V1 SLOWED DOWN, CANCELLED THE INDICATION & WAVED TO V2. V2

Occurred on HARBOUR ROAD AT JUNCTION WITH NEWFOUNDLAND WAY, PORTISHEAD, BRISTOL

Vehicle Reference	1	Car	Going ahead
Not in restricted lane			No skidding, jack-knifing or overturning
First point of impact	Nearside	Age of Driver	22 Breath test Not requested
Vehicle direction	NW to SE	Driver Postcode	BS495DR
FRV	Not foreign registered vehicle	Journey	Unknown
Left hand drive	No		

Casualty Reference:	1	Age:	22	Female	Driver/rider	Severity:	Slight
---------------------	---	------	----	--------	--------------	-----------	--------

Casualty Reference:	2	Age:	30	Male	Passenger	Severity:	Slight
---------------------	---	------	----	------	-----------	-----------	--------

Vehicle Reference	2	Car	Turning left
Not in restricted lane			No skidding, jack-knifing or overturning
First point of impact	Offside	Age of Driver	39 Breath test Not requested
Vehicle direction	NE to SE	Driver Postcode	BS207JX
FRV	Not foreign registered vehicle	Journey	Unknown
Left hand drive	No		

151503721 01/05/2015 Friday Time 1510 Vehicles 1 Casualties 1 Slight

Fine without high winds Road surface Dry Daylight

Special Conditions None Road Type Single carriageway

V1 WAS TRAVELLING ALONG WYNDHAM WAY TOWARDS THE HIGH STREET & APPROACHED TOUCAN LIGHTS WHICH WERE GREEN. ONCE NEAR LIGHTS, THEY TURNED AMBER. PED RAN ONTO THE ROAD, OTHER PEDS REMAINED ON PAVEMENT. V1 HIT PED IN ROAD. MINOR INJURIES

Occurred on A369 WYNDHAM WAY, PORTISHEAD, BRISTOL

Vehicle Reference	1	Car	Going ahead
Not in restricted lane			No skidding, jack-knifing or overturning
First point of impact	Did not impact	Age of Driver	36 Breath test Not requested
Vehicle direction	SE to NW	Driver Postcode	BS207AD
FRV	Not foreign registered vehicle	Journey	Unknown
Left hand drive	No		

Casualty Reference:	1	Age:	12	Female	Pedestrian	Severity:	Slight
9					School pupil to or from school		

Accidents between dates 01/01/2011 and 30/06/2016 (66) months

Selection: Notes:

Selected using Pre-defined Query :

151506150 18/08/2015 Tuesday Time 1220 Vehicles 2 Casualties 1 Slight  
Fine without high winds Road surface Dry Darkness: street lights present but unlit  
Special Conditions None Road Type Single carriageway  
V1 & V2 WERE TRAVELLING ALONG NORE ROAD IN PORTISHEAD. V1 WAS IMMEDIATELY BEHIND V2. V2 INDICATED TO TURN RIGHT AS IT APPRAOCHED NUMBER 14 THEN BEGAN TO TURN RIGHT. AS IT DID SO V1 DROVE INTO THE BACK OF V2 FORCING IT INTO THE WALL.  
Occurred on NORE ROAD OUTSIDE/BY NO.14, PORTISHEAD, BRISTOL

Vehicle Reference	1	Car	Going ahead
Not in restricted lane			No skidding, jack-knifing or overturning
First point of impact	Front		Age of Driver 73 Breath test Negative
Vehicle direction	E to W		Driver Postcode BS207EY
FRV	Not foreign registered vehicle		Journey Unknown
Left hand drive	No		

Vehicle Reference	2	Car	Turning right
Not in restricted lane			No skidding, jack-knifing or overturning
First point of impact	Back		Age of Driver 50 Breath test Not requested
Vehicle direction	E to N		Driver Postcode BS216YJ
FRV	Not foreign registered vehicle		Journey Unknown
Left hand drive	No		

Casualty Reference:	1	Age:	50	Female	Driver/rider	Severity:	Slight
---------------------	---	------	----	--------	--------------	-----------	--------

---

151506528 08/09/2015 Tuesday Time 1845 Vehicles 1 Casualties 1 Slight  
Fine without high winds Road surface Dry Daylight  
Special Conditions None Road Type Single carriageway  
C1 WAS WALKING ALONG ST MARYS ROAD TOWARDS WETLANDS LANE. V1 WAS REVERSING OUT. IN DOING SO PUSHED C1 UP AGAINST WALL, CAUSING INJURY TO HER LEGS, AMOUNTING TO DEEP MUSCLE BRUISING TO LEFT LEG.  
Occurred on ST MARYS ROAD BY NO.33, PORTISHEAD, BRISTOL

Vehicle Reference	1	Car	Reversing
Not in restricted lane			No skidding, jack-knifing or overturning
First point of impact	Back		Age of Driver 62 Breath test Not requested
Vehicle direction	N to S		Driver Postcode BS251QE
FRV	Not foreign registered vehicle		Journey Journey as part of work
Left hand drive	No		

Casualty Reference:	1	Age:	17	Female	Pedestrian	Severity:	Slight
Pedestrian Direction: W							

---



Accidents between dates 01/01/2011 and 30/06/2016 (66) months

Selection: Notes:

Selected using Pre-defined Query :

151507268 15/09/2015 Tuesday Time 1250 Vehicles 1 Casualties 1 Slight

Fine without high winds Road surface Dry Daylight

Special Conditions None Road Type Single carriageway

C1 CROSSED OVER STATION ROAD ON THE A369 ON ZEBRA CROSSING NEXT TO THE SHELL GARAGE TOOK TWO STEPS ONTO THE CROSSING WHEN A WHITE SUV VEHICLE RAN OVER C1'S FOOT. C1 HAS THEN JOLTED BACKWARDS INJURYING C1 BACK. V1 FTS

Occurred on A369 AT JUNCTION WITH STATION ROAD, PORTISHEAD

Vehicle Reference 1 Car Going ahead  
Not in restricted lane No skidding, jack-knifing or overturning  
First point of impact Nearside Age of Driver Breath test Driver not contacted  
Vehicle direction N to S Driver Postcode  
FRV Not foreign registered vehicle Journey Unknown  
Left hand drive No

Casualty Reference: 1 Age: 51 Female Pedestrian Severity: Slight  
Pedestrian Direction: W

151508933 21/03/2015 Saturday Time 1945 Vehicles 2 Casualties 1 Slight

Fine without high winds Road surface Dry Darkness: street lights present and lit

Special Conditions None Road Type Single carriageway

V1 WAS CROSSING HARBOUR ROAD WHEN SHE WAS HIT, PROBABLY FROM BEHIND, BY V2.

Occurred on HARBOUR ROAD, PORTISHEAD

Vehicle Reference 1 Pedal cycle Going ahead  
Not in restricted lane No skidding, jack-knifing or overturning  
First point of impact Back Age of Driver 38 Breath test Driver not contacted  
Vehicle direction NE to SW Driver Postcode BS207LB  
FRV Not foreign registered vehicle Journey Unknown  
Left hand drive No

Casualty Reference: 1 Age: 38 Female Driver/rider Severity: Slight

Cycle helmet Not known

Vehicle Reference 2 Car Going ahead  
Not in restricted lane No skidding, jack-knifing or overturning  
First point of impact Front Age of Driver Breath test Driver not contacted  
Vehicle direction NW to SE Driver Postcode Unknown  
FRV Not foreign registered vehicle Journey Unknown  
Left hand drive No

Accidents between dates 01/01/2011 and 30/06/2016 (66) months

Selection: Notes:

Selected using Pre-defined Query :

151507859 06/11/2015 Friday Time 1550 Vehicles 1 Casualties 1 Slight  
Fine without high winds Road surface Dry Daylight  
Special Conditions None Road Type Single carriageway  
C1 HAS STEPPED FROM PAVEMENT INTO THE ROAD AFTER LOOKING THE WRONG WAY & HAS HIT BY THE BONNET OF V1  
Occurred on HIGH STREET, PORTISHEAD

Vehicle Reference 1 Car Going ahead  
Not in restricted lane No skidding, jack-knifing or overturning  
First point of impact Front Age of Driver 18 Breath test Negative  
Vehicle direction S to N Driver Postcode BS206JL  
FRV Not foreign registered vehicle Journey Unknown  
Left hand drive No  
  
Casualty Reference: 1 Age: 11 Female Pedestrian Severity: Slight  
Pedestrian Direction: E School pupil to or from school

151508586 14/11/2015 Saturday Time 2005 Vehicles 2 Casualties 1 Slight  
Fine without high winds Road surface Wet/Damp Darkness: street lights present and lit  
Special Conditions None Road Type Single carriageway  
V1 APPROACHED END OF CADBURY ROAD, PORTISHEAD JUNCTION WITH BRISTOL ROAD, V1 ABRUPTLY STOPPED AT GIVE WAY MARKINGS, V2 WAS TRAVELING ALONG BRISTOL ROAD AND DID NOT BELIEVE V1 WOULD STOP IN TIME, V2 EMERGENCY STOPPED FELL/JUMPED OFF HIS BIKE AND SLID ALON  
Occurred on B3124 BRISTOL ROAD, PORTISHEAD, BRISTOL

Vehicle Reference 1 Car Slowing or Stopping  
Not in restricted lane No skidding, jack-knifing or overturning  
First point of impact Front Age of Driver 29 Breath test Negative  
Vehicle direction NE to E Driver Postcode BS137DT  
FRV Not foreign registered vehicle Journey Unknown  
Left hand drive No  
  
Vehicle Reference 2 Motorcycle over 50cc and up to 125cc Slowing or Stopping  
Not in restricted lane Skidded  
First point of impact Front Age of Driver 26 Breath test Not requested  
Vehicle direction W to E Driver Postcode BS207PJ  
FRV Not foreign registered vehicle Journey Unknown  
Left hand drive No  
  
Casualty Reference: 1 Age: 26 Male Driver/rider Severity: Slight

Accidents between dates 01/01/2011 and 30/06/2016 (66) months

Selection:

Notes:

Selected using Pre-defined Query :

151601454 10/12/2015 Thursday Time 1025 Vehicles 1 Casualties 1 Slight  
Raining with high winds Road surface Wet/Damp Daylight  
Special Conditions None Road Type Single carriageway  
V1 TURNING FROM HIGH STREET INTO STOKE ROAD. TORRENTIAL RAIN. C1 HOLDING UMBRELLA SHIELDING FACE  
FROM WEATHER STEPPED OFF CURB INTO THE PATH OF ONCOMING V1.  
Occurred on B3124 HIGH STREET AT JUNCTION WITH STOKE ROAD, PORTISHEAD, BRISTOL

Vehicle Reference	1	Car	Turning left
Not in restricted lane			No skidding, jack-knifing or overturning
First point of impact	Front	Age of Driver	55 Breath test Not requested
Vehicle direction	SW to NW	Driver Postcode	BS42NS
FRV	Not foreign registered vehicle	Journey	Unknown
Left hand drive	No		

Casualty Reference:	1	Age:	82	Female	Pedestrian	Severity:	Slight
	9						

161601259 16/02/2016 Tuesday Time 1249 Vehicles 3 Casualties 2 Slight  
Fine without high winds Road surface Dry Daylight  
Special Conditions None Road Type Single carriageway  
V1 WAS PULLING OUT AROUND PARKED CARS ON BOTH SIDES OF HIGH STREET. V2 HAS COME FROM OPPOSITE SIDE  
OF ROAD NOT ALLOWING V1 TO PULL AROUND PARKED VEHICLES & THUS ON DOING SO V1 HAS HAD TO SWERVE TO  
AVOID V2 & COLLIDING WITH V3, CAUSING INJURY TO TWO  
Occurred on HIGH ST, PORTISHEAD, BRISTOL

Vehicle Reference	1	Bus or coach	Waiting to go ahead but held up
Not in restricted lane			No skidding, jack-knifing or overturning
First point of impact	Nearside	Age of Driver	47 Breath test Driver not contacted
Vehicle direction	S to N	Driver Postcode	BS328YL
FRV	Not foreign registered vehicle	Journey	Unknown
Left hand drive	No		

Casualty Reference:	1	Age:	81	Female	Passenger	Severity:	Slight
---------------------	---	------	----	--------	-----------	-----------	--------

Casualty Reference:	2	Age:	71	Female	Passenger	Severity:	Slight
---------------------	---	------	----	--------	-----------	-----------	--------

Vehicle Reference	2	Car	Going ahead
Not in restricted lane			No skidding, jack-knifing or overturning
First point of impact	Did not impact	Age of Driver	60 Breath test Driver not contacted
Vehicle direction	N to S	Driver Postcode	Unknown
FRV	Not foreign registered vehicle	Journey	Unknown
Left hand drive	No		

Vehicle Reference	3	Car	Parked
Not in restricted lane			No skidding, jack-knifing or overturning
First point of impact	Nearside	Age of Driver	Breath test Driver not contacted
Vehicle direction	Park to Parked	Driver Postcode	
FRV	Not foreign registered vehicle	Journey	Unknown
Left hand drive	No		

Accidents between dates 01/01/2011 and 30/06/2016 (66) months

Selection: Notes:

Selected using Pre-defined Query :

161601310 29/01/2016 Friday Time 0736 Vehicles 2 Casualties 1 Slight  
Fine without high winds Road surface Dry Darkness: street lights present and lit  
Special Conditions None Road Type Single carriageway  
V2 WAS TRAVELLING ALONG THE B3124 TOWARDS THE HIGH STREET, V1 WAS STOPPED ON THE ROUNDABOUT  
HAVING COME FROM ST. PETERS ROAD, V1 THEN PULLED OUT IN FRONT OF V2 WHO WAS NEGOTIATING THE  
ROUNDABOUT & V2 STRUCK V1 ON IT'S OFFSIDE.  
Occurred on B3124 AT JUNCTION WITH ST. PETERS ROAD, PORTISHEAD, NORTH SOMERSET

Vehicle Reference	1	Car	Waiting to go ahead but held up
Not in restricted lane			No skidding, jack-knifing or overturning
First point of impact	Offside	Age of Driver	39 Breath test Not requested
Vehicle direction	W to N	Driver Postcode	BS206AN
FRV	Not foreign registered vehicle	Journey	Journey as part of work
Left hand drive	No		

Vehicle Reference	2	Pedal cycle	Overtaking stationary vehicle on its offside
Not in restricted lane			No skidding, jack-knifing or overturning
First point of impact	Front	Age of Driver	40 Breath test Not requested
Vehicle direction	S to N	Driver Postcode	BS218DX
FRV	Not foreign registered vehicle	Journey	Unknown
Left hand drive	No		

Casualty Reference:	1	Age:	40	Male	Driver/rider	Severity:	Slight
---------------------	---	------	----	------	--------------	-----------	--------

Accidents between dates 01/01/2011 and 30/06/2016 (66) months

Selection: Notes:

Selected using Pre-defined Query :

161602315 15/03/2016 Tuesday Time 0925 Vehicles 3 Casualties 2 Slight

Fine without high winds Road surface Dry Daylight

Special Conditions None Road Type Single carriageway

V1 TRAVELLING A369 TOWARDS PORTISHEAD. NOTICIED VEH'S IN FRONT WERE SLOWING BUT NOT BRAKE LIGHTS WERE SHOWN ON V2. V1 BRAKED BUT COLLIDED WITH REAR OF V2 WHICH IN TURN COLLIDED WITH REAR OF V3 WHICH WAS STATIONARY IN TRAFFIC. APPEARS DRIVER V2 GOT OU

Occurred on A369 PORTBURY HUNDRED PORTISHEAD

Vehicle Reference 1 Car

Not in restricted lane

First point of impact Front

Vehicle direction E to W

FRV Not foreign registered vehicle

Left hand drive No

Going ahead

No skidding, jack-knifing or overturning

Age of Driver 57 Breath test Not requested

Driver Postcode BS207JA

Journey Unknown

Vehicle Reference 2 Car

Not in restricted lane

First point of impact Back

Vehicle direction E to W

FRV Not foreign registered vehicle

Left hand drive No

Waiting to go ahead but held up

No skidding, jack-knifing or overturning

Age of Driver 51 Breath test Driver not contacted

Driver Postcode BS207PJ

Journey Unknown

Casualty Reference: 1 Age: 51 Male Driver/rider Severity: Slight

Vehicle Reference 3 Car

Not in restricted lane

First point of impact Back

Vehicle direction E to W

FRV Not foreign registered vehicle

Left hand drive No

Waiting to go ahead but held up

No skidding, jack-knifing or overturning

Age of Driver 53 Breath test Not requested

Driver Postcode BS207NW

Journey Unknown

Casualty Reference: 2 Age: 53 Female Driver/rider Severity: Slight

**Accidents between dates**      **01/01/2011 and 30/06/2016**      (66) months

**Selection:**      **Notes:**

Selected using Pre-defined Query :

161603596      17/05/2016      Tuesday      Time 0858      Vehicles 1      Casualties 1      Slight

Fine without high winds      Road surface Dry      Daylight

Special Conditions None      Road Type Single carriageway

HAVEN VIEW WAS CONED OFF & ON THIS OCCASION PART OF HARBOUR RD WAS ALSO CONED OFF. C1 HAD MOVED A CONE ON HARBOUR RD TO ENABLE TO PARK CAR. AFTER MOVING THE CONE, C1 WALKED AROUND FRONT OF VEH & TO OFFSIDE OF VEH. V1 WAS DRIVING PAST AS THIS ACTION H

Occurred on HARBOUR ROAD, NEAR JUNCTION WITH HAVEN VIEW, PORTISHEAD

Vehicle Reference 1      Van or Goods <= 3.5 tonnes mgw      Moving off  
 Not in restricted lane      No skidding, jack-knifing or overturning  
 First point of impact Nearside      Age of Driver 41      Breath test Driver not contacted  
 Vehicle direction NW to E      Driver Postcode SN36LZ  
 FRV Not foreign registered vehicle      Journey Journey as part of work  
 Left hand drive No

Casualty Reference: 1      Age: 50      Female      Pedestrian      Severity: Slight  
 Pedestrian Direction: 0

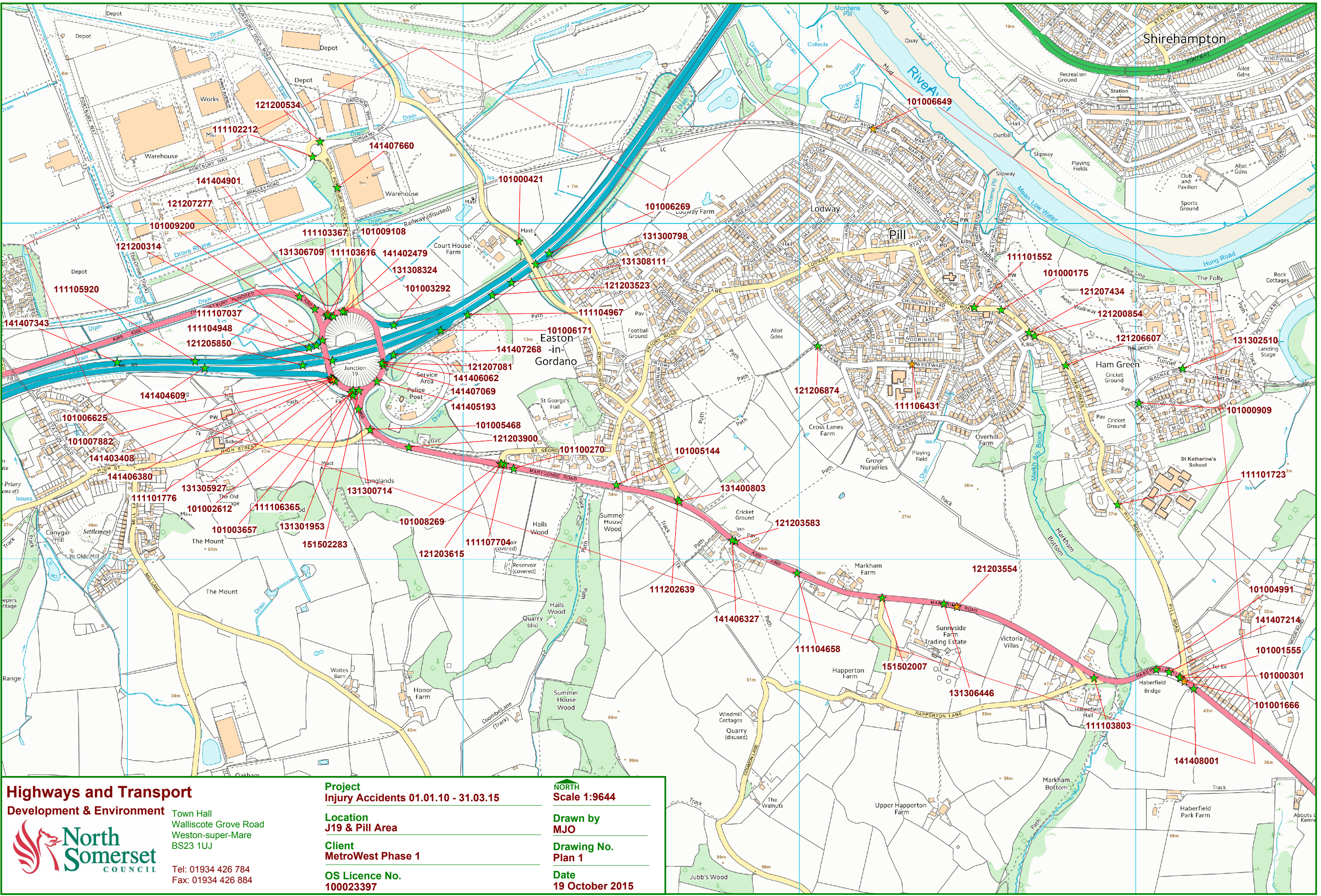
**Accidents involving:**

	Fatal	Serious	Slight	Total
Motor vehicles only (excluding 2-wheels)	0	2	29	31
2-wheeled motor vehicles	0	0	4	4
Pedal cycles	0	1	10	11
Horses & other	0	0	0	0
Total	0	3	43	46

**Casualties:**

	Fatal	Serious	Slight	Total
Vehicle driver	0	0	16	16
Passenger	0	0	7	7
Motorcycle rider	0	0	4	4
Cyclist	0	1	10	11
Pedestrian	0	2	11	13
Other	0	0	0	0
Total	0	3	48	51





## Highways and Transport

### Development & Environment



Town Hall  
Walliscote Grove Road  
Weston-super-Mare  
BS23 1UJ

Tel: 01934 426 784  
Fax: 01934 426 884

**Project**  
Injury Accidents 01.01.10 - 31.03.15

**Location**  
J19 & Pill Area

**Client**  
MetroWest Phase 1

**OS Licence No.**  
100023397

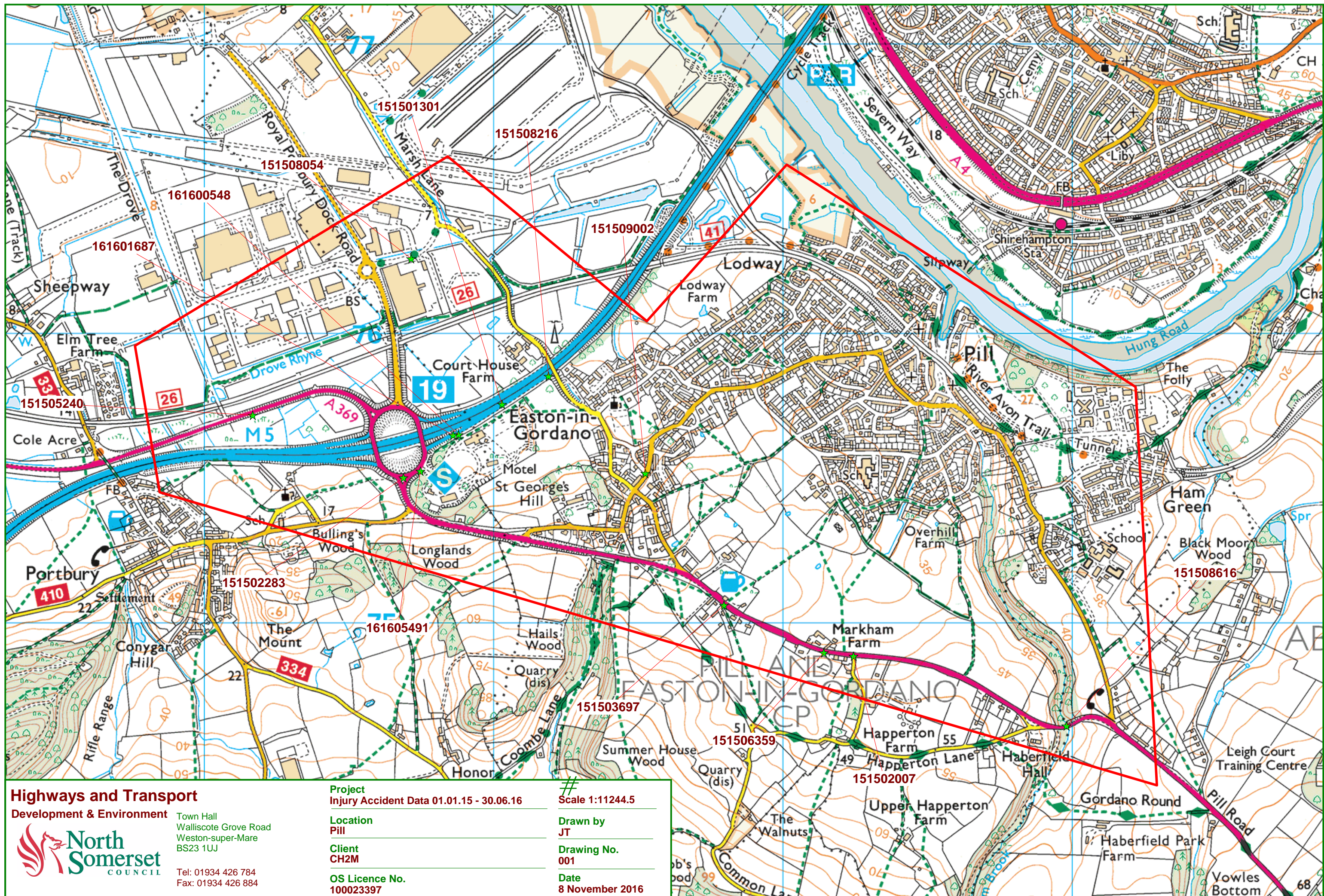
**NORTH**  
Scale 1:9644

**Drawn by**  
MJO

**Drawing No.**  
Plan 1

**Date**  
19 October 2015





## Highways and Transport

### Development & Environment



Town Hall  
Walliscote Grove Road  
Weston-super-Mare  
BS23 1UJ

Tel: 01934 426 784  
Fax: 01934 426 884

**Project**  
Injury Accident Data 01.01.15 - 30.06.16

**Location**  
Pill

**Client**  
CH2M

**OS Licence No.**  
100023397

**#**  
Scale 1:11244.5

**Drawn by**  
JT

**Drawing No.**  
001

**Date**  
8 November 2016



Accidents between dates 01/01/2010 and 31/03/2015 (63) months

Selection:

Notes:

Selected using Pre-defined Query :

Police Ref.	Date	Cas.	Sev.	P2W	Cycs	Peds	Ch	OAPs	Vis.	Manv.	Road Cond.	Time	Location
101000175	01/01/2010	1	Slight	0	0	0	0	0	Dark	Right	Frost/Ice	1941	HEYWOOD ROAD AT JUNCTION WITH MOUNT PLEASANT, PILL
101000301	02/01/2010	1	Slight	0	0	0	0	1	Light	Right	Frost/Ice	1026	A369 HABERFIELD ROAD AT JUNCTION WITH PILL ROAD, ABBOT
101000421	04/01/2010	2	Slight	0	0	0	0	0	Light	No turn	Frost/Ice	1135	MARSH LN, EASTON-IN-GORDANO, BRISTOL
101000909	25/01/2010	1	Slight	0	0	1	0	0	Light	No turn	Dry	1345	FITZHARDING RD NEAR MACRAE ROAD, PILL, BRISTOL
101001555	10/02/2010	1	Slight	0	0	0	1	0	Light	Right	Dry	1545	A369 HABBERFIELD HILL AT JUNCTION WITH PILL ROAD, ABBOT
101001666	17/02/2010	2	Serious	0	0	0	0	0	Dark	No turn	Wet/Damp	2050	A369 AT JUNCTION WITH PILL RD, ABBOTS LEIGH, BRISTOL
101002612	21/03/2010	1	Slight	1	0	0	0	0	Light	No turn	Dry	1500	A369 MARTCOMBE ROAD ROUNDABOUT, PORTBURY, BRISTOL
101003292	19/04/2010	1	Slight	0	0	0	0	0	Light	No turn	Dry	1745	A369 PORTBURY, JUNCTION WITH M5 JUNCTION 19.
101003657	30/04/2010	1	Slight	0	0	0	0	0	Light	No turn	Dry	0840	A369 AT ROUNDABOUT JUNCTION WITH M5 JUNCTION 19
101004991	26/05/2010	2	Slight	0	0	0	0	0	Light	No turn	Dry	0607	A369 HABERFIELD HILL, EASTON-IN-GORDANO, BRISTOL.
101005144	04/06/2010	1	Slight	0	0	0	0	1	Light	No turn	Dry	1740	A369 MARTCOMBE ROAD, EASTON-IN-GORDANO, BRISTOL.
101005468	25/06/2010	2	Slight	0	0	0	0	0	Light	Right	Dry	1245	A369 MARTCOMBE ROAD JUNCTION WITH HIGH STREET
101006171	23/07/2010	1	Slight	0	0	0	0	0	Light	No turn	Dry	1305	M5 JUNCTIONS 19, GORDANO, BRISTOL
101006269	27/07/2010	2	Slight	0	0	0	1	0	Light	No turn	Dry	1240	M5 BETWEEN JUNCTIONS 18 AND 19
101006625	07/08/2010	1	Slight	0	0	0	0	0	Light	Left	Dry	0935	A369 GORDANO ROUNDABOUT AT JUNCTION WITH M5 SOUTHBOUN
101006649	11/08/2010	1	Serious	0	1	0	1	0	Light	No turn	Dry	2030	AVON ROAD (OUTSIDE NUMBER 9) JUNCTION WITH SEVERN ROAD
101007882	04/10/2010	3	Slight	0	0	0	1	0	Light	Left	Dry	1411	M5 JUNCTION 19, PORTBURY, BRISTOL
101008269	11/10/2010	2	Slight	0	0	0	1	0	Light	No turn	Dry	0845	A369 MARTCOMBE ROAD JCT WITH ST GEORGES HILL, EASTO
101009108	08/11/2010	1	Slight	0	0	0	0	0	Light	No turn	Dry	1254	A369 PORTBURY HUNDRED ROUNDABOUT, JCT 19 M5
101009200	15/11/2010	2	Slight	0	0	0	0	1	Light	No turn	Dry	1025	A369 PORTBURY ROUNDABOUT JUNCTION WITH M5
101100270	23/12/2010	2	Slight	0	0	0	0	0	Dark	No turn	Dry	1740	MARTCOMBE ROAD JCT WITH ST GEORGES HILL, EASTON I
111101552	21/03/2011	1	Slight	0	0	0	0	1	Dark	No turn	Dry	2130	HEYWOOD RD, PILL, BRISTOL
111101776	24/03/2011	1	Slight	0	0	0	0	0	Light	Left	Dry	1240	M5 JCT 19 RAB WITH A369 MARTCOMBE ROAD
111101723	28/03/2011	1	Slight	0	0	1	1	0	Light	No turn	Dry	1530	PILL RD OUTSIDE/BY ST KATHERINE'S SCHOOL, PILL, BRISTOL
111102212	13/04/2011	1	Slight	0	0	0	0	0	Dark	Right	Dry	2145	ROYAL PORTBURY DOCK ROAD JUNCTION WITH PORTBURY WAY
111103616	24/05/2011	2	Slight	0	0	0	0	0	Light	No turn	Dry	0714	A369 PORTBURY HUNDRED JCT WITH PORTBURY DOCK ROAD
111103367	08/06/2011	1	Slight	0	0	0	0	0	Light	No turn	Dry	1330	A369 THE PORTBURY HUNDREDS BRISTOL
111103803	24/06/2011	1	Slight	0	0	0	0	0	Light	No turn	Wet/Damp	1745	A369 MARTCOMBE ROAD JCT WITH HAPPERTON LANE, PORTBURY
111104658	12/07/2011	1	Slight	0	0	0	0	0	Light	No turn	Dry	1645	A369 MARTCOMBE ROAD, EASTON-IN-GORDANO
111104948	18/07/2011	1	Slight	0	0	0	0	0	Light	No turn	Dry	1548	M5 SOUTH BOUND UNDER JCT 19
111104967	10/08/2011	1	Slight	1	0	0	0	0	Dark	No turn	Dry	2000	SOUTHBOUND M5 JUNCTION 19
111202639	17/08/2011	1	Slight	1	0	0	0	0	Light	Both	Dry	1800	A369 MARTCOMBE ROAD JCT WITH RECTORY ROAD, EASTON I
111106365	06/09/2011	2	Slight	0	0	0	0	1	Dark	No turn	Dry	0510	A369 MARTCOMBE ROAD JCT WITH M5 JCT 19 RAB
111105920	16/09/2011	1	Slight	0	0	0	0	0	Light	No turn	Dry	1750	M5 NORTHBOUND BY JCT 19

Accidents between dates 01/01/2010 and 31/03/2015 (63) months

Selection:

Notes:

Selected using Pre-defined Query :

Police Ref.	Date	Cas.	Sev.	P2W	Cys	Peds	Ch	OAPs	Vis.	Manv.	Road Cond.	Time	Location
111106431	14/10/2011	1	Serious	0	0	1	1	0	Light	No turn	Dry	0850	WESTWARD DRIVE, PILL
111107037	31/10/2011	1	Slight	0	0	0	0	0	Light	No turn	Dry	1645	M5 JUNCTION 19 SLIPROAD, NORTH BOUND JUNCTION WIT
111107704	05/12/2011	2	Slight	0	0	0	0	2	Dark	Left	Dry	1740	A369 MARTCOMBE ROAD AT JUNCTION WITH ST GEORGES HILL
121200854	05/01/2012	1	Slight	0	0	1	1	0	Light	No turn	Wet/Damp	1532	HAM GREEN OUTSIDE/BY NO.12, PILL
121200534	06/01/2012	1	Slight	0	1	0	0	0	Dark	No turn	Dry	0134	PORTBURY DOCK ROAD JCT WITH GORDANO WAY, PORTISHEAD
121200314	14/01/2012	1	Slight	0	0	0	0	0	Light	No turn	Dry	1100	SLIP ROAD AT M5 MOTORWAY LEADING TO SERVICES
121203554	02/05/2012	2	Serious	1	0	0	0	0	Light	No turn	Dry	1835	A369 MARTCOMBE RD, EASTON-IN-GORDANO, BRISTOL
121203583	04/05/2012	1	Slight	0	0	0	0	0	Light	No turn	Dry	1805	A369 MARTCOMBE ROAD, PORTBURY
121203523	09/05/2012	3	Slight	0	0	0	0	0	Light	No turn	Wet/Damp	1744	M5 JUNCTION 19 EXIT SLIP ROAD
121203615	05/06/2012	1	Slight	0	0	0	0	1	Light	Right	Wet/Damp	1045	A369 MARTCOMBE ROAD AT JUNCTION WITH ST GEORGES HILL,
121203900	07/06/2012	2	Slight	0	0	0	0	0	Light	Right	Wet/Damp	1439	A369 MARTCOMBE RD NEAR JUNCTION WITH HIGH STREET
121205850	13/09/2012	1	Slight	0	0	0	0	0	Light	No turn	Dry	0740	M5 JUNCTION 19 OUTSIDE/BY 145/3A
121206607	14/10/2012	1	Slight	0	0	0	0	0	Light	No turn	Wet/Damp	1100	HAM GREEN, PILL, BRISTOL
121206874	19/10/2012	1	Slight	0	0	0	0	1	Light	Right	Wet/Damp	1300	RUDGELEIGH ROAD J.W CROSS LANES, PILL, EASTON IN GORDAN
121207081	27/10/2012	2	Slight	0	2	0	0	0	Light	No turn	Dry	1825	M5 J19 ROUNDABOUT
121207277	30/10/2012	1	Slight	1	0	0	0	0	Light	Right	Dry	0815	A369 THE PORTBURY HUNDRED, PORTBURY, BRISTOL
121207434	03/11/2012	1	Slight	0	0	1	0	0	Light	No turn	Wet/Damp	1515	HAM GREEN HILL, NEAR WESTWARD DRIVE, PILL, BRISTOL
131300798	09/01/2013	1	Slight	0	0	0	0	0	Dark	No turn	Dry	1720	M5 SOUTHBOUND BETWEEN JUNCTIONS 18 - 19 BY OVERBRIDGE
131300714	29/01/2013	1	Slight	0	0	0	0	0	Light	No turn	Wet/Damp	1610	A369 MARTCOMBE ROAD
131301953	07/03/2013	1	Slight	0	0	0	0	0	Dark	No turn	Wet/Damp	2008	A369 PORTBURY, AT JUNCTION 19 ROUNDABOUT, PORTBURY
131302510	17/04/2013	1	Slight	0	1	0	1	0	Light	No turn	Dry	1534	MACRAE ROAD, HAM GREEN, PILL, NORTH SOMERSET
131305927	06/09/2013	1	Slight	0	0	0	0	0	Light	No turn	Dry	0720	A369 AT JUNCTION WITH M5, BRISTOL
131306446	24/09/2013	1	Slight	0	0	0	0	0	Dark	No turn	Dry	0612	A369 MARTCOMBE ROAD, EASTON-IN-GORDANO
131306709	12/10/2013	1	Slight	0	0	0	0	1	Light	No turn	Dry	1005	A369, PORTBURY, BRISTOL
131308111	11/11/2013	1	Slight	0	0	0	0	0	Dark	No turn	Wet/Damp	1736	M5 JUNCTION 18-19
131308324	18/11/2013	1	Slight	0	0	0	0	1	Dark	No turn	Wet/Damp	2010	A369 PORTBURY, AT JUNCTION WITH PORTBURY DOCK ROAD
131400803	24/12/2013	1	Slight	0	0	1	0	1	Light	Left	Dry	1035	A369 MARTCOMBE ROAD AT JUNCTION WITH RECTORY ROAD
141402479	09/04/2014	2	Slight	0	0	0	1	0	Light	No turn	Dry	0930	ROUNDABOUT JUNCTION 19 M5, BRISTOL
141404901	11/05/2014	2	Slight	0	0	0	0	0	Dark	No turn	Wet/Damp	1105	A369 PORTBURY 100 JUNCTION 19, M5, PORTBURY, BRISTOL
141403408	21/05/2014	1	Slight	0	0	0	0	0	Light	No turn	Dry	1005	A369 MARTCOMBE WAY, BRISTOL AT JUNCTION WITH MARTCOMB
141404609	27/06/2014	2	Slight	0	0	0	0	0	Light	No turn	Dry	1720	M5 SOUTHBOUND 19-20 OUTSIDE/BY M5 145.6A
141405193	21/07/2014	1	Slight	0	0	0	0	0	Light	No turn	Dry	1415	GORDANO MOTORWAY SERVICES AREA OUTSIDE/BY JUNCTION 19
141407069	29/07/2014	1	Slight	0	0	0	0	0	Light	No turn	Dry	2000	A369 PORTBURY ROUNDABOUT AT JUNCTION WITH M5, PORTBURY
141406327	07/08/2014	3	Slight	0	0	0	0	2	Light	No turn	Dry	0805	A369 MARTCOMBE ROAD, EASTON-IN-GORDANO, BRISTOL

Accidents between dates 01/01/2010 and 31/03/2015 (63) months

Selection: Notes:

Selected using Pre-defined Query :

Police Ref.	Date	Cas.	Sev.	P2W	Cycs	Peds	Ch	OAPs	Vis.	Manv.	Road Cond.	Time	Location
141406380	12/08/2014	1	Serious	1	0	0	0	0	Light	No turn	Dry	1832	A369 AT JUNCTION WITH M5 SOUTHBOUND, PORTBURY
141406062	19/08/2014	1	Slight	0	0	0	0	0	Dark	No turn	Dry	0140	M5 SLIP ROAD JUNCTION 19 PORTISHEAD
141407343	04/10/2014	3	Slight	0	0	0	1	0	Light	No turn	Wet/Damp	0827	M5 AT JUNCTION WITH PORTBURY DOCK, PORTISHEAD
141407214	07/10/2014	1	Slight	0	0	0	0	0	Light	No turn	Wet/Damp	0810	A369 AT JUNCTION WITH PILL ROAD, ABBOTS LEIGH, BRISTOL
141407660	08/10/2014	1	Slight	0	0	0	0	0	Light	No turn	Dry	1615	ROYAL PORTBURY DOCK ROAD AT JUNCTION WITH A36
141407268	23/10/2014	1	Slight	0	0	0	0	0	Light	No turn	Wet/Damp	0845	M5 SLIP ROAD, EASTON IN GORDANO
141408001	17/11/2014	1	Slight	0	0	0	0	0	Light	No turn	Wet/Damp	0836	A369 JUNCTION WITH PILL ROAD, PILL
151502007	02/03/2015	1	Slight	0	0	0	0	0	Light	Right	Dry	1450	A369 MARTCOMBE ROAD AT JUNCTION WITH HAPPERTON LANE
151502283	10/03/2015	1	Slight	0	0	0	0	0	Light	No turn	Dry	1400	A369 PORTBURY ROUNDABOUT AT JUNCTION WITH M5, PORTBUR
Column Totals		102		6	5	6	11	14					
No. of Accidents				6	4	6	11	12					

Total number of accidents listed: 77

Accidents between dates 01/01/2015 and 30/06/2016 (18) months

Selection: Notes:

Selected using Pre-defined Query :

Police Ref.	Date	Cas.	Sev.	P2W	Cycs	Peds	Ch	OAPs	Vis.	Manv.	Road Cond.	Time	Location
151502007	02/03/2015	1	Slight	0	0	0	0	0	Light	Right	Dry	1450	A369 MARTCOMBE ROAD AT JUNCTION WITH HAPPERTON LANE, E
151502283	10/03/2015	1	Slight	0	0	0	0	0	Light	No turn	Dry	1400	A369 PORTBURY ROUNDABOUT AT JUNCTION WITH M5, PORTBURY
151501301	10/02/2015	5	Slight	0	0	0	0	0	Light	No turn	Dry	1015	M5 JUNCTION 18 - 19 AT JUNCTION WITH A369 MARTCOMBE ROAD
151505240	01/07/2015	1	Slight	0	1	0	0	0	Light	No turn	Dry	0626	A369 PORTBURY 100
151506359	10/08/2015	3	Slight	0	0	0	0	0	Dark	No turn	Dry	2210	A369 MARTCOMBE ROAD, EASTON-IN-GORDANO, BRISTOL
151503697	07/05/2015	1	Slight	1	0	0	0	0	Light	Right	Dry	1007	A369 MARTCOMBE ROAD, EASTON-IN-GORDANO, BRISTOL
151508054	02/11/2015	1	Slight	1	0	0	0	0	Dark	No turn	Dry	1620	GORDANO WAY , PORTBURY, BRISTOL
151508616	10/11/2015	2	Slight	0	0	0	0	1	Light	No turn	Wet/Damp	1030	A369 HABERFIELD HILL, EASTON-IN-GORDANO, BRISTOL
151508216	30/10/2015	1	Slight	0	0	0	0	0	Light	No turn	Dry	1800	M5 JUNCTION 19, PORTBURY, BRISTOL
151509002	09/12/2015	1	Slight	0	0	1	0	1	Dark	Right	Dry	0725	PRIORY ROAD AT JUNCTION WITH COURT HAY
161600548	06/01/2016	2	Slight	0	0	0	0	0	Dark	No turn	Wet/Damp	2100	M5, OUTSIDE GORDANO SERVICE ON SLIP ROAD, PORTISHEAD
161601687	18/02/2016	1	Slight	0	0	1	0	0	Dark	No turn	Dry	0715	M5 JUNCTION 19 SOUTHBOUND
161605491	22/06/2016	1	Slight	0	0	0	0	0	Dark	Left	Dry	1130	M5, SLIP ROAD OUTSIDE GORDANO MOTORWAY SERVICES, GORDAN
Column Totals		21		2	1	2	0	2					
No. of Accidents				2	1	2	0	2					

Total number of accidents listed: 13

**Accidents between dates**      **01/01/2010 and 31/03/2015**      (63) months

**Selection:**      **Notes:**

Selected using Pre-defined Query :

101000175      01/01/2010      Friday      Time 1941      Vehicles 2      Casualties 1      Slight  
 Fine without high winds      Road surface Frost/Ice      Darkness: street lights present and lit  
 Special Conditions None      Road Type Single carriageway  
 V2 TURNED RIGHT INTO MOUNT PLEASANT FROM HEYWOOD ROAD AND INTO THE PATH OF V1. CAUSING V1 TO  
 COLLIDED WITH SIDE OF V2.  
 Occurred on HEYWOOD ROAD AT JUNCTION WITH MOUNT PLEASANT, PILL, BRISTOL

Vehicle Reference	1	Car	Going ahead right hand bend
Not in restricted lane			No skidding, jack-knifing or overturning
First point of impact	Front	Age of Driver 17	Breath test Not requested
Vehicle direction	W to SE	Driver Postcode	
FRV	Not foreign registered vehicle	Journey	Unknown

Casualty Reference:	1	Age: 17	Male	Driver/rider	Severity: Slight
---------------------	---	---------	------	--------------	------------------

Vehicle Reference	2	Car	Turning right
Not in restricted lane			No skidding, jack-knifing or overturning
First point of impact	Nearside	Age of Driver 28	Breath test Not requested
Vehicle direction	SE to N	Driver Postcode	
FRV	Not foreign registered vehicle	Journey	Unknown

---

101000301      02/01/2010      Saturday      Time 1026      Vehicles 2      Casualties 1      Slight  
 Fine without high winds      Road surface Frost/Ice      Daylight:street lights present  
 Special Conditions None      Road Type Single carriageway  
 V1 STATIONARY IN THE FILTER LANE FACING TOWARDS JNCT 19 WAITING TO TURN RIGHT INTO PILL ROAD. V2  
 TRAVELLING IN THE SAME DIRECTION APPLIED BRAKES (TRAFFIC AHEAD), SLID ON ICE, SPUN AND COLLIDED WITH V1.  
 Occurred on A369 HABERFIELD ROAD AT JUNCTION WITH PILL ROAD, ABBOTS LEIGH, BRISTOL

Vehicle Reference	1	Car	Waiting to turn right
Not in restricted lane			No skidding, jack-knifing or overturning
First point of impact	Front	Age of Driver 69	Breath test Negative
Vehicle direction	SE to N	Driver Postcode	
FRV	Not foreign registered vehicle	Journey	Unknown

Casualty Reference:	1	Age: 69	Male	Driver/rider	Severity: Slight
---------------------	---	---------	------	--------------	------------------

Vehicle Reference	2	Car	Slowing or Stopping
Not in restricted lane			Skidded
First point of impact	Front	Age of Driver 44	Breath test Negative
Vehicle direction	SE to NW	Driver Postcode	
FRV	Not foreign registered vehicle	Journey	Unknown

---

Accidents between dates 01/01/2010 and 31/03/2015 (63) months

Selection: Notes:

Selected using Pre-defined Query :

101000421 04/01/2010 Monday Time 1135 Vehicles 2 Casualties 2 Slight  
Fine without high winds Road surface Frost/Ice Daylight: no street lighting  
Special Conditions None Road Type Single carriageway  
V1 WAS TRAVELLING OVER MOTORWAY OVERBRIDGE TOWARDS THE INDUSTRIAL ESTATES AND ON REALISING IT WAS ICY TRIED TO BRAKE, LOST CONTROL AND SWERVED ACROSS THE ROAD, COLLIDING INTO VEH 2.  
Occurred on MARSH LN, EASTON-IN-GORDANO, BRISTOL

Vehicle Reference 1 Car Going ahead left hand bend  
Not in restricted lane Skidded  
First point of impact Front Age of Driver 44 Breath test Negative  
Vehicle direction SE to NW Driver Postcode  
FRV Not foreign registered vehicle Journey Unknown  
  
Casualty Reference: 1 Age: 44 Female Driver/rider Severity: Slight

Vehicle Reference 2 Car Going ahead right hand bend  
Not in restricted lane No skidding, jack-knifing or overturning  
First point of impact Offside Age of Driver 46 Breath test Negative  
Vehicle direction NW to SE Driver Postcode  
FRV Not foreign registered vehicle Journey Unknown  
  
Casualty Reference: 2 Age: 46 Male Driver/rider Severity: Slight

101000909 25/01/2010 Monday Time 1345 Vehicles 1 Casualties 1 Slight  
Other Road surface Dry Daylight:street lights present  
Special Conditions None Road Type Single carriageway  
THE INJURED PARTY WAS HIT FROM THE SIDE BY V1. THE VEHICLE HE WAS WORKING WITH WAS PARKED FACING ONCOMING TRAFFIC. V1 DID NO SLOW AND THE WING MIRROR OF V1 HIT THE INJURED PARTY.  
Occurred on FITZHARDING RD NEAR MACRAE ROAD, PILL, BRISTOL

Vehicle Reference 1 Car Overtaking stationary vehicle on its offside  
Not in restricted lane No skidding, jack-knifing or overturning  
First point of impact Nearside Age of Driver Breath test Driver not contacted  
Vehicle direction SE to NW Driver Postcode  
FRV Not foreign registered vehicle Journey Unknown  
  
Casualty Reference: 1 Age: 26 Male Pedestrian Severity: Slight  
Pedestrian Direction: 0

101001555 10/02/2010 Wednesday Time 1545 Vehicles 2 Casualties 1 Slight  
Fine without high winds Road surface Dry Daylight:street lights present  
Special Conditions None Road Type Single carriageway  
V1 WAS STATIONARY ON A369 WAITING TO TURN RIGHT ONTO PILL RD, V2 WAS TRAVELLING IN SAME DIRECTION BEHIND AND COLLIDED WITH REAR OF V1. DRIVER OF V2 STATED THAT SHE THOUGHT V1 HAD STARTED TO MOVE.

**Accidents between dates**      **01/01/2010 and 31/03/2015**      (63) months

**Selection:**      **Notes:**

Selected using Pre-defined Query :

Occurred on      A369 HABBERFIELD HILL AT JUNCTION WITH PILL ROAD, ABBOTS LEIGH, BRISTOL

Vehicle Reference	1	Car	Waiting to turn right
Not in restricted lane			No skidding, jack-knifing or overturning
First point of impact	Back	Age of Driver	60      Breath test      Not requested
Vehicle direction	SE to N	Driver Postcode	
FRV	Not foreign registered vehicle	Journey	Taking pupil to/from school

Casualty Reference:	1	Age:	12	Female	Passenger	Severity:	Slight
School pupil to or from school							

Vehicle Reference	2	Car	Waiting to turn right
Not in restricted lane			No skidding, jack-knifing or overturning
First point of impact	Front	Age of Driver	45      Breath test      Not requested
Vehicle direction	SE to N	Driver Postcode	
FRV	Not foreign registered vehicle	Journey	Unknown

101001666      17/02/2010      Wednesday      Time 2050      Vehicles      2      Casualties      2      Serious  
 Fine without high winds      Road surface      Wet/Damp      Darkness: street lighting unknown  
 Special Conditions      None      Road Type      Single carriageway  
 V1 TRAVELLING FROM BRISTOL, FAILED TO SEE THAT V2 AHEAD WAS SLOWING DOWN AND HAS GONE INTO THE BACK OF VEHICLE.  
 Occurred on      A369 AT JUNCTION WITH PILL RD, ABBOTS LEIGH, BRISTOL

Vehicle Reference	1	Car	Waiting to go ahead but held up
Not in restricted lane			No skidding, jack-knifing or overturning
First point of impact	Front	Age of Driver	22      Breath test      Negative
Vehicle direction	SE to NW	Driver Postcode	
FRV	Not foreign registered vehicle	Journey	Unknown

Casualty Reference:	1	Age:	22	Female	Driver/rider	Severity:	Serious
---------------------	---	------	----	--------	--------------	-----------	---------

Casualty Reference:	2	Age:	20	Female	Passenger	Severity:	Serious
---------------------	---	------	----	--------	-----------	-----------	---------

Vehicle Reference	2	Car	Slowing or Stopping
Not in restricted lane			No skidding, jack-knifing or overturning
First point of impact	Back	Age of Driver	23      Breath test      Not requested
Vehicle direction	SE to NW	Driver Postcode	
FRV	Not foreign registered vehicle	Journey	Unknown

## AccsMap - Accident Analysis System

Accidents between dates 01/01/2010 and 31/03/2015 (63) months

## Selection:

## Notes:

Selected using Pre-defined Query :

101002612 21/03/2010 Sunday Time 1500 Vehicles 2 Casualties 1 Slight  
 Fine without high winds Road surface Dry Daylight:street lights present  
 Special Conditions None Road Type Roundabout  
 V1 WAS STOPPED AT RAB WITH V2 BEHIND. V2 MOVED FORWARD THINKING V1 HAD STARTED TO MOVE AND  
 COLLIDED WITH THE REAR OF V1.  
 Occurred on A369 MARTCOMBE ROAD ROUNDABOUT, PORTBURY, BRISTOL

Vehicle Reference 1 Motorcycle over 500cc Waiting to go ahead but held up  
 Not in restricted lane No skidding, jack-knifing or overturning  
 First point of impact Back Age of Driver 23 Breath test Negative  
 Vehicle direction SE to NW Driver Postcode  
 FRV Not foreign registered vehicle Journey Unknown

Casualty Reference: 1 Age: 23 Male Driver/rider Severity: Slight

Vehicle Reference 2 Car Going ahead  
 Not in restricted lane No skidding, jack-knifing or overturning  
 First point of impact Front Age of Driver 37 Breath test Negative  
 Vehicle direction SE to NW Driver Postcode  
 FRV Not foreign registered vehicle Journey Unknown

101003292 19/04/2010 Monday Time 1745 Vehicles 2 Casualties 1 Slight  
 Fine without high winds Road surface Dry Daylight:street lights present  
 Special Conditions None Road Type Slip road  
 V1 ON THE SLIP ROAD IN A LINE OF TRAFFIC. V2 HIT THE REAR OF V1.  
 Occurred on A369 PORTBURY, JUNCTION WITH M5 JUNCTION 19.

Vehicle Reference 1 Car Waiting to go ahead but held up  
 Not in restricted lane No skidding, jack-knifing or overturning  
 First point of impact Back Age of Driver 27 Breath test Driver not contacted  
 Vehicle direction W to E Driver Postcode  
 FRV Not foreign registered vehicle Journey Unknown

Casualty Reference: 1 Age: 27 Female Driver/rider Severity: Slight

Vehicle Reference 2 Car Slowing or Stopping  
 Not in restricted lane No skidding, jack-knifing or overturning  
 First point of impact Front Age of Driver 53 Breath test Driver not contacted  
 Vehicle direction W to E Driver Postcode  
 FRV Not foreign registered vehicle Journey Unknown



## AccsMap - Accident Analysis System

Accidents between dates 01/01/2010 and 31/03/2015 (63) months

## Selection:

## Notes:

Selected using Pre-defined Query :

101003657 30/04/2010 Friday Time 0840 Vehicles 2 Casualties 1 Slight  
 Fine without high winds Road surface Dry Daylight:street lights present  
 Special Conditions None Road Type Roundabout  
 V1 WAS STATIONARY WAITING TO PULL OUT ONTO THE RAB WHEN V2 TRAVELLING UP BEHIND COLLIDED WITH V1.  
 DRIVER V2 FAILED TO STOP.  
 Occurred on A369 AT ROUNDABOUT JUNCTION WITH M5 JUNCTION 19, PORTBURY, BRISTOL

Vehicle Reference 1 Van or Goods <= 3.5 tonnes mgw Waiting to go ahead but held up  
 Not in restricted lane No skidding, jack-knifing or overturning  
 First point of impact Back Age of Driver 26 Breath test Driver not contacted  
 Vehicle direction SE to NW Driver Postcode  
 FRV Not foreign registered vehicle Journey Unknown

Casualty Reference: 1 Age: 26 Male Driver/rider Severity: Slight

Vehicle Reference 2 Van or Goods <= 3.5 tonnes mgw Slowing or Stopping  
 Not in restricted lane No skidding, jack-knifing or overturning  
 First point of impact Front Age of Driver Breath test Driver not contacted  
 Vehicle direction SE to W Driver Postcode  
 FRV Not foreign registered vehicle Journey Unknown

101004991 26/05/2010 Wednesday Time 0607 Vehicles 2 Casualties 2 Slight  
 Fine without high winds Road surface Dry Daylight:street lights present  
 Special Conditions None Road Type Single carriageway  
 V2 WAS STARTING TO OVERTAKE A VAN WHEN V1 ALSO TRIED TO OVERTAKE BOTH THE VAN & V2. V1 CLIPPED V2  
 CAUSING V1 TO LEAVE ROAD HIT ELECTRIC/TELEGRAPH POLE AND ENDED UP IN DITCH. V2 HIT ANOTHER POST  
 FURTHER DOWN THE ROAD AFTER SPINNING OFF.  
 Occurred on A369 HABERFIELD HILL, EASTON-IN-GORDANO, BRISTOL.

Vehicle Reference 1 Car Overtaking moving vehicle on its offside  
 Not in restricted lane Skidded  
 First point of impact Nearside Age of Driver 20 Breath test Negative  
 Vehicle direction E to SW Driver Postcode  
 FRV Not foreign registered vehicle Journey Commuting to/from work

Casualty Reference: 1 Age: 20 Male Driver/rider Severity: Slight

Vehicle Reference 2 Car Overtaking moving vehicle on its offside  
 Not in restricted lane No skidding, jack-knifing or overturning  
 First point of impact Front Age of Driver 41 Breath test Negative  
 Vehicle direction E to SW Driver Postcode  
 FRV Not foreign registered vehicle Journey Commuting to/from work

Accidents between dates 01/01/2010 and 31/03/2015 (63) months

Selection: Notes:

Selected using Pre-defined Query :

Casualty Reference: 2 Age: 41 Male Driver/rider Severity: Slight

101005144 04/06/2010 Friday Time 1740 Vehicles 4 Casualties 1 Slight  
Fine without high winds Road surface Dry Daylight:street lights present  
Special Conditions None Road Type Single carriageway  
ALL VEHs TRAVELLING TOWARDS BRISTOL. V1 SWERVED TO AVOID A PHEASANT IN THE ROAD, AS DID V2. V1 BRAKED CAUSING V2, V3 & V4 TO DO THE SAME. V3 STRUCK THE REAR OF V2, V4 STRUCK THE REAR OF V3, V1 DID NOT IMPACT AND TURNED OFF THE ROAD.  
Occurred on A369 MARTCOMBE ROAD, EASTON-IN-GORDANO, BRISTOL.

Vehicle Reference 1 Van or Goods <= 3.5 tonnes mgw Slowing or Stopping  
Not in restricted lane No skidding, jack-knifing or overturning  
First point of impact Did not impact Age of Driver 30 Breath test Driver not contacted  
Vehicle direction W to E Driver Postcode  
FRV Not foreign registered vehicle Journey Unknown

Vehicle Reference 2 Van or Goods <= 3.5 tonnes mgw Slowing or Stopping  
Not in restricted lane No skidding, jack-knifing or overturning  
First point of impact Back Age of Driver 30 Breath test Not requested  
Vehicle direction W to E Driver Postcode  
FRV Not foreign registered vehicle Journey Unknown

Vehicle Reference 3 Car Slowing or Stopping  
Not in restricted lane No skidding, jack-knifing or overturning  
First point of impact Front Age of Driver 20 Breath test Not requested  
Vehicle direction W to E Driver Postcode  
FRV Not foreign registered vehicle Journey Unknown

Vehicle Reference 4 Car Slowing or Stopping  
Not in restricted lane No skidding, jack-knifing or overturning  
First point of impact Front Age of Driver 76 Breath test Not requested  
Vehicle direction W to E Driver Postcode  
FRV Not foreign registered vehicle Journey Unknown

Casualty Reference: 1 Age: 76 Female Driver/rider Severity: Slight

101005468 25/06/2010 Friday Time 1245 Vehicles 2 Casualties 2 Slight  
Fine without high winds Road surface Dry Daylight:street lights present  
Special Conditions None Road Type Single carriageway  
V2 TURNING RIGHT TOWARDS PORTBURY FROM DIRECTION OF ROUNDABOUT AND V1 TRAVELLING ALONG A369 MARTCOMBE ROAD. V1 COLLIDED WITH V2  
Occurred on A369 MARTCOMBE ROAD JUNCTION WITH HIGH STREET, PORTBURY, NORTH SOMERSET

## AccsMap - Accident Analysis System

Accidents between dates 01/01/2010 and 31/03/2015 (63) months

## Selection:

## Notes:

Selected using Pre-defined Query :

Vehicle Reference 1 Car  
 Not in restricted lane  
 First point of impact Front  
 Vehicle direction SE to NW  
 FRV Not foreign registered vehicle

Going ahead  
 Skidded  
 Age of Driver 39 Breath test Negative  
 Driver Postcode  
 Journey Unknown

Casualty Reference: 1 Age: 39 Female Driver/rider Severity: Slight

Vehicle Reference 2 Taxi  
 Not in restricted lane  
 First point of impact Nearside  
 Vehicle direction NW to SW  
 FRV Not foreign registered vehicle

Turning right  
 No skidding, jack-knifing or overturning  
 Age of Driver 36 Breath test Negative  
 Driver Postcode  
 Journey Journey as part of work

Casualty Reference: 2 Age: 28 Female Passenger Severity: Slight

---

101006171 23/07/2010 Friday Time 1305 Vehicles 2 Casualties 1 Slight  
 Fine without high winds Road surface Dry Daylight:street lights present  
 Special Conditions None Road Type Slip road  
 V1 WAS STATIONARY IN LANE 2 ON SLIP ROAD WHEN V2 FAILED TO STOP IN TIME AND COLLIDED WITH THE REAR OF V1.  
 Occurred on M5 JUNCTIONS 19, GORDANO, BRISTOL

Vehicle Reference 1 Car  
 Not in restricted lane  
 First point of impact Back  
 Vehicle direction NE to SW  
 FRV Not foreign registered vehicle

Waiting to go ahead but held up  
 No skidding, jack-knifing or overturning  
 Age of Driver 44 Breath test Negative  
 Driver Postcode  
 Journey Unknown

Casualty Reference: 1 Age: 44 Male Driver/rider Severity: Slight

Vehicle Reference 2 Car  
 Not in restricted lane  
 First point of impact Front  
 Vehicle direction NE to SW  
 FRV Not foreign registered vehicle

Slowing or Stopping  
 No skidding, jack-knifing or overturning  
 Age of Driver 40 Breath test Negative  
 Driver Postcode  
 Journey Unknown

---

101006269 27/07/2010 Tuesday Time 1240 Vehicles 2 Casualties 2 Slight  
 Fine without high winds Road surface Dry Daylight:street lights present  
 Special Conditions None Road Type Dual carriageway  
 V1 LORRY HAS SHED PALLET WHICH HAS FALLEN INTO PATH OF V2 WHICH THEN DROVE OVER PALLET. BOTH VEHICLES TRAVELLING SOUTH.

Accidents between dates 01/01/2010 and 31/03/2015 (63) months

**Selection:**

Selected using Pre-defined Query :

**Notes:**

Occurred on M5 BETWEEN JUNCTIONS 18 AND 19

Vehicle Reference	1	Goods >= 7.5 tonnes mgw	Going ahead
Not in restricted lane		No skidding, jack-knifing or overturning	
First point of impact	Did not impact	Age of Driver	Breath test Driver not contacted
Vehicle direction	NE to SW	Driver Postcode	
FRV	Not foreign registered vehicle	Journey	Unknown

Vehicle Reference	2	Car	Going ahead
Not in restricted lane		No skidding, jack-knifing or overturning	
First point of impact	Front	Age of Driver	39 Breath test Negative
Vehicle direction	NE to SW	Driver Postcode	
FRV	Not foreign registered vehicle	Journey	Unknown

Casualty Reference:	1	Age:	39	Female	Driver/rider	Severity:	Slight
---------------------	---	------	----	--------	--------------	-----------	--------

Casualty Reference:	2	Age:	10	Male	Passenger	Severity:	Slight
---------------------	---	------	----	------	-----------	-----------	--------

101006625 07/08/2010 Saturday Time 0935 Vehicles 2 Casualties 1 Slight  
 Fine without high winds Road surface Dry Daylight:street lights present  
 Special Conditions None Road Type Roundabout  
 V1 TRAVELLING IN L1 ON RAB, V2 IN L2. AS V1 WAS PASSING THE ENTRY SLIP RD FOR M5 S/B V2 TRIED TO TURN INTO THE SLIP RD AHEAD OF V1, V2 COLLIDED WITH FRONT O/S V1 WHICH CAUSED V2 TO SPIN AND HIT THE BARRIER.  
 Occurred on A369 GORDANO ROUNDABOUT AT JUNCTION WITH M5 SOUTHBOUND ENTRY SLIP, EASTO

Vehicle Reference	1	Car	Going ahead right hand bend
Not in restricted lane		No skidding, jack-knifing or overturning	
First point of impact	Offside	Age of Driver	58 Breath test Negative
Vehicle direction	SE to N	Driver Postcode	
FRV	Not foreign registered vehicle	Journey	Unknown

Casualty Reference:	1	Age:	50	Female	Passenger	Severity:	Slight
---------------------	---	------	----	--------	-----------	-----------	--------

Vehicle Reference	2	Car	Turning left
Not in restricted lane		No skidding, jack-knifing or overturning	
First point of impact	Nearside	Age of Driver	53 Breath test Negative
Vehicle direction	SE to W	Driver Postcode	
FRV	Not foreign registered vehicle	Journey	Unknown

**Accidents between dates**      **01/01/2010 and 31/03/2015**      (63) months

**Selection:**      **Notes:**

Selected using Pre-defined Query :

101006649      11/08/2010      Wednesday      Time 2030      Vehicles      2 Casualties      1      Serious  
 Fine without high winds      Road surface      Dry      Daylight:street lights present  
 Special Conditions      None      Road Type      Single carriageway  
 AS V1 DROVE ALONG AVON ROAD, V2 RODE STRAIGHT OUT ONTO AVON ROAD FROM SEVERN ROAD AND COLLIDED WITH V1.  
 Occurred on      AVON ROAD (OUTSIDE NUMBER 9) JUNCTION WITH SEVERN ROAD, PILL, BRISTOL

Vehicle Reference      1      Car      Going ahead  
 Not in restricted lane      No skidding, jack-knifing or overturning  
 First point of impact      Front      Age of Driver      24      Breath test      Negative  
 Vehicle direction      SE to NW      Driver Postcode  
 FRV      Not foreign registered vehicle      Journey      Unknown

Vehicle Reference      2      Pedal cycle      Going ahead  
 Not in restricted lane      No skidding, jack-knifing or overturning  
 First point of impact      Front      Age of Driver      11      Breath test      Not applicable  
 Vehicle direction      SW to NE      Driver Postcode  
 FRV      Not foreign registered vehicle      Journey      Unknown

Casualty Reference:      1      Age:      11      Female      Driver/rider      Severity:      Serious

101007882      04/10/2010      Monday      Time 1411      Vehicles      2 Casualties      3      Slight  
 Fine without high winds      Road surface      Dry      Daylight:street lights present  
 Special Conditions      None      Road Type      Roundabout  
 V1 TRAVELLING AROUND THE ROUNDABOUT TOWARDS THE EXIT WHEN V2 CLIPPED THE REAR OF THE V1.  
 Occurred on      M5 JUNCTION 19, PORTBURY, BRISTOL

Vehicle Reference      1      Car      Turning left  
 Not in restricted lane      No skidding, jack-knifing or overturning  
 First point of impact      Back      Age of Driver      26      Breath test      Driver not contacted  
 Vehicle direction      SE to W      Driver Postcode  
 FRV      Not foreign registered vehicle      Journey      Unknown

Casualty Reference:      1      Age:      26      Female      Driver/rider      Severity:      Slight

Casualty Reference:      2      Age:      29      Male      Passenger      Severity:      Slight

Casualty Reference:      3      Age:      0      Male      Passenger      Severity:      Slight

## AccsMap - Accident Analysis System

Accidents between dates 01/01/2010 and 31/03/2015 (63) months

## Selection:

## Notes:

Selected using Pre-defined Query :

Vehicle Reference 2 Van or Goods <= 3.5 tonnes mgw Turning left  
 Not in restricted lane No skidding, jack-knifing or overturning  
 First point of impact Front Age of Driver 42 Breath test Driver not contacted  
 Vehicle direction SE to W Driver Postcode  
 FRV Not foreign registered vehicle Journey Unknown

101008269 11/10/2010 Monday Time 0845 Vehicles 2 Casualties 2 Slight  
 Fine without high winds Road surface Dry Daylight:street lights present  
 Special Conditions None Road Type Single carriageway  
 BOTH VEHS TRAVELLING ALONG MARTCOMBE ROAD TOWARDS ABBOTS LEIGH. V2 OVERTOOK V1 AND SOON CAME TO A STOP. V1 DID NOT HAVE TIME TO STOP AND COLLIDED WITH THE REAR OF V2.  
 Occurred on A369 MARTCOMBE ROAD JCT WITH ST GEORGES HILL, EASTON IN GORDANO

Vehicle Reference 1 Car Slowing or Stopping  
 Not in restricted lane No skidding, jack-knifing or overturning  
 First point of impact Front Age of Driver 40 Breath test Not requested  
 Vehicle direction NW to SE Driver Postcode  
 FRV Not foreign registered vehicle Journey Unknown

Casualty Reference: 1 Age: 40 Male Driver/rider Severity: Slight

Casualty Reference: 2 Age: 6 Male Passenger Severity: Slight

Vehicle Reference 2 Car Waiting to go ahead but held up  
 Not in restricted lane No skidding, jack-knifing or overturning  
 First point of impact Back Age of Driver 50 Breath test Not requested  
 Vehicle direction NW to SE Driver Postcode  
 FRV Not foreign registered vehicle Journey Unknown

101009108 08/11/2010 Monday Time 1254 Vehicles 2 Casualties 1 Slight  
 Fine without high winds Road surface Dry Daylight:street lights present  
 Special Conditions None Road Type Roundabout  
 V2 WAS WAITING AT JCT TO JOIN RAB WHEN V1 FAILED TO SEE V2 AND COLLIDED WITH REAR.  
 Occurred on A369 PORTBURY HUNRED ROUNDABOUT, JCT 19 M5

Vehicle Reference 1 Goods between 3.5 and 7.5 tonnes mgw Going ahead  
 Not in restricted lane No skidding, jack-knifing or overturning  
 First point of impact Front Age of Driver 39 Breath test Negative  
 Vehicle direction NW to SE Driver Postcode  
 FRV Not foreign registered vehicle Journey Journey as part of work

Accidents between dates 01/01/2010 and 31/03/2015 (63) months

Selection:

Notes:

Selected using Pre-defined Query :

Vehicle Reference	2	Car	Waiting to go ahead but held up
Not in restricted lane			No skidding, jack-knifing or overturning
First point of impact	Back	Age of Driver	46 Breath test Negative
Vehicle direction	NW to SE	Driver Postcode	
FRV	Not foreign registered vehicle	Journey	Unknown

Casualty Reference: 1 Age: 46 Female Driver/rider Severity: Slight

101009200 15/11/2010 Monday Time 1025 Vehicles 3 Casualties 2 Slight  
 Raining without high winds Road surface Dry Daylight:street lights present  
 Special Conditions None Road Type Roundabout  
 V3 DRIVEN BY INSTRUCTOR DEMONSTRATING EMERGENCY RESPONSE TO STUDENTS. V3 APPROACHED RED LIGHT ON RAB IN L3. V1 & V2 WERE LEAVING THE MOTORWAY ONTO RAB ON A GREEN LIGHT. V2 STOPPED TO GIVE WAY TO V3, V1 DID NOT STOP AND COLLIDED WITH REAR OF V2.  
 Occurred on A369 PORTBURY ROUNDABOUT JUNCTION WITH M5

Vehicle Reference	1	Car	Going ahead
Not in restricted lane			No skidding, jack-knifing or overturning
First point of impact	Front	Age of Driver	38 Breath test Negative
Vehicle direction	W to E	Driver Postcode	
FRV	Not foreign registered vehicle	Journey	Unknown

Casualty Reference: 1 Age: 38 Male Driver/rider Severity: Slight

Vehicle Reference	2	Car	Slowing or Stopping
Not in restricted lane			No skidding, jack-knifing or overturning
First point of impact	Back	Age of Driver	61 Breath test Not provided (medical)
Vehicle direction	W to E	Driver Postcode	
FRV	Not foreign registered vehicle	Journey	Unknown

Casualty Reference: 2 Age: 61 Male Driver/rider Severity: Slight

Vehicle Reference	3	Car	Going ahead
Not in restricted lane			No skidding, jack-knifing or overturning
First point of impact	Front	Age of Driver	51 Breath test Negative
Vehicle direction	S to N	Driver Postcode	Unknown
FRV	Not foreign registered vehicle	Journey	Unknown

101100270 23/12/2010 Thursday Time 1740 Vehicles 2 Casualties 2 Slight  
 Unknown Road surface Dry Darkness: street lights present and lit  
 Special Conditions None Road Type Single carriageway  
 V1 AND V2 TRAVELLING WEST ON A369 MARTCOMBE ROAD TOWARDS JCT 19 OF M5. V1 STOPPED DUE TO TRAFFIC QUEUE. V2 COLLIDED WITH REAR.

Accidents between dates 01/01/2010 and 31/03/2015 (63) months

Selection: Notes:

Selected using Pre-defined Query :

Occurred on MARTCOMBE ROAD JCT WITH ST GEORGES HILL, EASTON IN GORDANO

Vehicle Reference	1	Car	Going ahead
Not in restricted lane			No skidding, jack-knifing or overturning
First point of impact	Back	Age of Driver	57 Breath test Negative
Vehicle direction	SE to NW	Driver Postcode	
FRV	Not foreign registered vehicle	Journey	Unknown

Casualty Reference:	1	Age:	57	Male	Driver/rider	Severity:	Slight
---------------------	---	------	----	------	--------------	-----------	--------

Vehicle Reference	2	Car	Going ahead
Not in restricted lane			No skidding, jack-knifing or overturning
First point of impact	Front	Age of Driver	49 Breath test Negative
Vehicle direction	SE to NW	Driver Postcode	
FRV	Not foreign registered vehicle	Journey	Unknown

Casualty Reference:	2	Age:	49	Male	Driver/rider	Severity:	Slight
---------------------	---	------	----	------	--------------	-----------	--------

---

111101552 21/03/2011 Monday Time 2130 Vehicles 2 Casualties 1 Slight  
 Fine without high winds Road surface Dry Darkness: street lights present and lit  
 Special Conditions None Road Type Single carriageway  
 V1 PARKED IN A DISABLE BAY REVERSED INTO A POST THEN WENT FORWARD AND HIT THE REAR OF V2 PARKED  
 INFRONT. V2 WAS UNATTENDED.  
 Occurred on HEYWOOD RD, PILL, BRISTOL

Vehicle Reference	1	Car	Moving off
On lay-by or hard shoulder			No skidding, jack-knifing or overturning
First point of impact	Front	Age of Driver	75 Breath test Driver not contacted
Vehicle direction	E to W	Driver Postcode	
FRV	Not foreign registered vehicle	Journey	Unknown

Casualty Reference:	1	Age:	75	Female	Driver/rider	Severity:	Slight
---------------------	---	------	----	--------	--------------	-----------	--------

Vehicle Reference	2	Car	Parked
On lay-by or hard shoulder			No skidding, jack-knifing or overturning
First point of impact	Back	Age of Driver	Breath test Driver not contacted
Vehicle direction	Par to Parked	Driver Postcode	
FRV	Not foreign registered vehicle	Journey	Unknown



Accidents between dates 01/01/2010 and 31/03/2015 (63) months

Selection:

Notes:

Selected using Pre-defined Query :

111101776 24/03/2011 Thursday Time 1240 Vehicles 2 Casualties 1 Slight  
Fine without high winds Road surface Dry Daylight:street lights present  
Special Conditions None Road Type Roundabout  
V1 AND V2 ON RAB. V1 INTENDING TO GO M5 SOUTH, V2 A369 PORTBURY HUNDRED. BOTH DRIVERS CLAIM TO BE IN  
CORRECT LANE FOR DIRECTION AND COLLIDED.  
Occurred on M5 JCT 19 RAB WITH A369 MARTCOMBE ROAD

Vehicle Reference 1 Van or Goods <= 3.5 tonnes mgw Turning left  
Not in restricted lane No skidding, jack-knifing or overturning  
First point of impact Nearside Age of Driver 45 Breath test Negative  
Vehicle direction SE to W Driver Postcode  
FRV Not foreign registered vehicle Journey Journey as part of work

Casualty Reference: 1 Age: 45 Female Driver/rider Severity: Slight

Vehicle Reference 2 Car Going ahead  
Not in restricted lane No skidding, jack-knifing or overturning  
First point of impact Offside Age of Driver 44 Breath test Negative  
Vehicle direction SE to N Driver Postcode  
FRV Not foreign registered vehicle Journey Unknown

111101723 28/03/2011 Monday Time 1530 Vehicles 1 Casualties 1 Slight  
Fine without high winds Road surface Dry Daylight:street lights present  
Special Conditions None Road Type Single carriageway  
V1 WAS IN A SLOW MOVING QUEUE OF TRAFFIC WHEN SCHOOL PUPIL WHOSE ATTENTION WAS DIVERTED BY  
TALKING TO SCHOOL COLLEAGUES STEPPED OFF FOOTWAY STRAIGHT INTO V1.  
Occurred on PILL RD OUTSIDE/BY ST KATHERINE'S SCHOOL, PILL, BRISTOL

Vehicle Reference 1 Car Going ahead  
Not in restricted lane No skidding, jack-knifing or overturning  
First point of impact Nearside Age of Driver 73 Breath test Driver not contacted  
Vehicle direction SE to NW Driver Postcode  
FRV Not foreign registered vehicle Journey Unknown

Casualty Reference: 1 Age: 13 Male Pedestrian Severity: Slight  
Pedestrian Direction: NE School pupil to or from school

111102212 13/04/2011 Wednesday Time 2145 Vehicles 2 Casualties 1 Slight  
Fine without high winds Road surface Dry Darkness: street lights present and lit  
Special Conditions None Road Type Roundabout  
V1 TRAVELLING FROM ROYAL PORTBURY DOCK RD TO GORDANO WAY, V2 INFRONT CHANGED LANES TO THE RIGHT  
AT LAST MINUTE TO GO STRAIGHT OVER ROUNDABOUT. V1 WAS TRAPPED BETWEEN V2 & KERB. COLLISION  
OCCURRED.  
Occurred on ROYAL PORTBURY DOCK ROAD JUNCTION WITH PORTBURY WAY, PORTBURY, BRISTOL

Accidents between dates 01/01/2010 and 31/03/2015 (63) months

Selection:

Notes:

Selected using Pre-defined Query :

Vehicle Reference 1 Car  
Not in restricted lane  
First point of impact Nearside  
Vehicle direction S to E  
FRV Not foreign registered vehicle

Turning right  
No skidding, jack-knifing or overturning  
Age of Driver 27 Breath test Not requested  
Driver Postcode  
Journey Journey as part of work

Casualty Reference: 1 Age: 27 Female Driver/rider Severity: Slight

Vehicle Reference 2 Car  
Not in restricted lane  
First point of impact Offside  
Vehicle direction S to N  
FRV Foreign registered vehicle - left hand drive

Changing lane to right  
No skidding, jack-knifing or overturning  
Age of Driver 23 Breath test Driver not contacted  
Driver Postcode  
Journey Unknown

---

111103616 24/05/2011 Tuesday Time 0714 Vehicles 2 Casualties 2 Slight  
Fine without high winds Road surface Dry Daylight:street lights present  
Special Conditions None Road Type Roundabout  
V1 ENTERING RAB FROM A369 TO O/S LANE V2 COMING FROM M5 NB EXIT. V1 PULLED OUT COLLIDING WITH V2.  
Occurred on A369 PORTBURY HUNDRED JCT WITH PORTBURY DOCK ROAD

Vehicle Reference 1 Car  
Not in restricted lane  
First point of impact Front  
Vehicle direction NW to NE  
FRV Not foreign registered vehicle

Going ahead  
No skidding, jack-knifing or overturning  
Age of Driver 42 Breath test Negative  
Driver Postcode  
Journey Unknown

Casualty Reference: 1 Age: 42 Male Driver/rider Severity: Slight

Vehicle Reference 2 Car  
Not in restricted lane  
First point of impact Back  
Vehicle direction SW to NE  
FRV Not foreign registered vehicle

Going ahead  
No skidding, jack-knifing or overturning  
Age of Driver 55 Breath test Negative  
Driver Postcode  
Journey Journey as part of work

Casualty Reference: 2 Age: 55 Female Driver/rider Severity: Slight

---

111103367 08/06/2011 Wednesday Time 1330 Vehicles 2 Casualties 1 Slight  
Fine without high winds Road surface Dry Daylight:street lights present  
Special Conditions None Road Type Roundabout  
VEHICLE ONE STATIONERY AT ROUNDABOUT GIVING WAY TO TRAFFIC VEHICLE TWO APPROACHED FROM BEHIND  
AND HIT REAR OF VEHICLE ONE CAUSING DAMAGE  
Occurred on A369 THE PORTBURY HUNDREDS BRISTOL

Accidents between dates 01/01/2010 and 31/03/2015 (63) months

Selection:

Notes:

Selected using Pre-defined Query :

Vehicle Reference	1	Car	Waiting to go ahead but held up
Not in restricted lane			No skidding, jack-knifing or overturning
First point of impact	Back	Age of Driver	27 Breath test Driver not contacted
Vehicle direction	NW to E	Driver Postcode	
FRV	Not foreign registered vehicle	Journey	Journey as part of work

Casualty Reference: 1 Age: 27 Male Driver/rider Severity: Slight

Vehicle Reference	2	Car	Slowing or Stopping
Not in restricted lane			No skidding, jack-knifing or overturning
First point of impact	Front	Age of Driver	40 Breath test Driver not contacted
Vehicle direction	NW to E	Driver Postcode	
FRV	Not foreign registered vehicle	Journey	Unknown

---

111103803 24/06/2011 Friday Time 1745 Vehicles 1 Casualties 1 Slight  
 Raining without high winds Road surface Wet/Damp Daylight:street lights present  
 Special Conditions None Road Type Single carriageway  
 V1 TYRE HAS BLOWN OUT WHILST DRIVING FROM BRISTOL TOWARDS M5 ON A369. V1 MOUNTED THE GRASS VERGE,  
 CAUGHT THE POWER LINE POST AND THEN FLIPPED ON TO ITS SIDE.  
 Occurred on A369 MARTCOMBE ROAD JCT WITH HAPPERTON LANE, PORTBURY

Vehicle Reference	1	Car	Going ahead right hand bend
Not in restricted lane			Skidded and overturned
First point of impact	Front	Age of Driver	24 Breath test Negative
Vehicle direction	SE to NW	Driver Postcode	
FRV	Not foreign registered vehicle	Journey	Unknown

Casualty Reference: 1 Age: 24 Male Driver/rider Severity: Slight

---

111104658 12/07/2011 Tuesday Time 1645 Vehicles 2 Casualties 1 Slight  
 Fine without high winds Road surface Dry Daylight:street lights present  
 Special Conditions None Road Type Single carriageway  
 V1 HAS GONE INTO THE BACK OF V2 WHICH WAS STATIONARY IN QUEUING TRAFFIC.  
 Occurred on A369 MARTCOMBE ROAD, EASTON-IN-GORDANO

Vehicle Reference	1	Car	Going ahead
Not in restricted lane			No skidding, jack-knifing or overturning
First point of impact	Front	Age of Driver	42 Breath test Not requested
Vehicle direction	SE to NW	Driver Postcode	
FRV	Not foreign registered vehicle	Journey	Unknown

Casualty Reference: 1 Age: 42 Male Driver/rider Severity: Slight

## AccsMap - Accident Analysis System

Accidents between dates 01/01/2010 and 31/03/2015 (63) months

## Selection:

## Notes:

Selected using Pre-defined Query :

Vehicle Reference	2	Car	Waiting to go ahead but held up
Not in restricted lane			No skidding, jack-knifing or overturning
First point of impact	Back	Age of Driver	35 Breath test Not requested
Vehicle direction	SE to NW	Driver Postcode	
FRV	Not foreign registered vehicle	Journey	Unknown

111104948 18/07/2011 Monday Time 1548 Vehicles 2 Casualties 1 Slight  
 Fine without high winds Road surface Dry Daylight:street lights present  
 Special Conditions None Road Type Dual carriageway  
 BOTH VEHS TRAVELLING M5 SOUTHBOUND IN HEAVY TRAFFIC. V1 IN LANE 2 UNDERTAKING MOVES TO N/S INTO LANE 1. V2 IN LANE 1 MOVES INTO LANE 2 AT SAME TIME AND COLLISION OCCURS.  
 Occurred on M5 SOUTH BOUND UNDER JCT 19

Vehicle Reference	1	Goods >= 7.5 tonnes mgw	Changing lane to left
Not in restricted lane			No skidding, jack-knifing or overturning
First point of impact	Nearside	Age of Driver	57 Breath test Negative
Vehicle direction	NE to SW	Driver Postcode	
FRV	Not foreign registered vehicle	Journey	Journey as part of work

Vehicle Reference	2	Car	Changing lane to right
Not in restricted lane			No skidding, jack-knifing or overturning
First point of impact	Offside	Age of Driver	21 Breath test Negative
Vehicle direction	NE to SW	Driver Postcode	
FRV	Not foreign registered vehicle	Journey	Unknown

Casualty Reference:	1	Age:	21	Female	Driver/rider	Severity:	Slight
---------------------	---	------	----	--------	--------------	-----------	--------

111104967 10/08/2011 Wednesday Time 2000 Vehicles 1 Casualties 1 Slight  
 Fine without high winds Road surface Dry Darkness: street lights present and lit  
 Special Conditions None Road Type Slip road  
 V1 LEAVING M5 AT JCT 19. A WING MIRROR FROM A VEH WHICH COULD OF POSSIBLY STILL BEEN TRAVELLING S/B OR A PIECE OF DEBRIS HAS FLOWN AT DRIVER OF V1 MAKING CONTACT WITH RIGHT KNEE CAUSING INJURY.  
 Occurred on SOUTHBOUND M5 JUNCTION 19

Vehicle Reference	1	Motorcycle over 125cc and up to 500cc	Going ahead
Not in restricted lane			No skidding, jack-knifing or overturning
First point of impact	Offside	Age of Driver	24 Breath test Driver not contacted
Vehicle direction	NE to SW	Driver Postcode	
FRV	Not foreign registered vehicle	Journey	Unknown

Casualty Reference:	1	Age:	24	Male	Driver/rider	Severity:	Slight
---------------------	---	------	----	------	--------------	-----------	--------

## AccsMap - Accident Analysis System

Accidents between dates 01/01/2010 and 31/03/2015 (63) months

## Selection:

## Notes:

Selected using Pre-defined Query :

111202639 17/08/2011 Wednesday Time 1800 Vehicles 2 Casualties 1 Slight  
 Fine without high winds Road surface Dry Daylight:street lights present  
 Special Conditions None Road Type Single carriageway  
 V1 TURNED RIGHT THROUGH NO ENTRY INTO RECTORY ROAD WHILST V2 WAS WAITING TO PULL OUT ONTO A369.  
 AS V1 TURNED THE DRIVER MISJUDGED TURN AND CAUGHT MOTOR CYCLE KNOCKING IT OVER.  
 Occurred on A369 MARTCOMBE ROAD JCT WITH RECTORY ROAD, EASTON IN GORDANO

Vehicle Reference 1 Goods between 3.5 and 7.5 tonnes mgw Turning right  
 Not in restricted lane No skidding, jack-knifing or overturning  
 First point of impact Offside Age of Driver 46 Breath test Negative  
 Vehicle direction SE to NW Driver Postcode  
 FRV Not foreign registered vehicle Journey Journey as part of work

Vehicle Reference 2 Motorcycle over 500cc Waiting to turn left  
 Not in restricted lane No skidding, jack-knifing or overturning  
 First point of impact Offside Age of Driver 58 Breath test Negative  
 Vehicle direction NW to SE Driver Postcode  
 FRV Not foreign registered vehicle Journey Unknown

Casualty Reference: 1 Age: 58 Male Driver/rider Severity: Slight

111106365 06/09/2011 Tuesday Time 0510 Vehicles 2 Casualties 2 Slight  
 Fine without high winds Road surface Dry Darkness: street lights present and lit  
 Special Conditions None Road Type Roundabout  
 IT WOULD APPEAR THAT V1 ENTERED M5 JCT 19 RAB FROM A369 MARTCOMBE ROAD INTO FACE OF ONCOMING  
 TRAFFIC. V2 NEGOTIATING RAB IN CORRECT DIRECTION. HEAD ON COLLISION  
 Occurred on A369 MARTCOMBE ROAD JCT WITH M5 JCT 19 RAB

Vehicle Reference 1 Car Going ahead  
 Not in restricted lane No skidding, jack-knifing or overturning  
 First point of impact Front Age of Driver 56 Breath test Negative  
 Vehicle direction S to N Driver Postcode  
 FRV Not foreign registered vehicle Journey Unknown

Casualty Reference: 1 Age: 56 Male Driver/rider Severity: Slight

Vehicle Reference 2 Car Going ahead  
 Not in restricted lane No skidding, jack-knifing or overturning  
 First point of impact Front Age of Driver 62 Breath test Negative  
 Vehicle direction E to W Driver Postcode  
 FRV Not foreign registered vehicle Journey Unknown

Casualty Reference: 2 Age: 62 Male Driver/rider Severity: Slight

## AccsMap - Accident Analysis System

Accidents between dates 01/01/2010 and 31/03/2015 (63) months

## Selection:

## Notes:

Selected using Pre-defined Query :

111105920 16/09/2011 Friday Time 1750 Vehicles 2 Casualties 1 Slight  
 Fine without high winds Road surface Dry Daylight:street lights present  
 Special Conditions None Road Type Dual carriageway  
 V1 TRAVELLING M5 N/B PASSING JCT19 CLOSELY FOLLOWED BY V2. BOTH VEHS IN SLOW MOVING TRAFFIC. V1 BRAKED  
 FIRMLY CAME TO A STOP IN TRAFFIC, V2 FAILED TO STOP & STRUCK REAR OF V1.  
 Occurred on M5 NORTHBOUND BY JCT 19

Vehicle Reference 1 Goods >= 7.5 tonnes mgw Slowing or Stopping  
 Not in restricted lane No skidding, jack-knifing or overturning  
 First point of impact Back Age of Driver 39 Breath test Negative  
 Vehicle direction W to E Driver Postcode  
 FRV Not foreign registered vehicle Journey Journey as part of work

Vehicle Reference 2 Van or Goods <= 3.5 tonnes mgw Slowing or Stopping  
 Not in restricted lane No skidding, jack-knifing or overturning  
 First point of impact Front Age of Driver 40 Breath test Negative  
 Vehicle direction W to E Driver Postcode  
 FRV Not foreign registered vehicle Journey Journey as part of work

Casualty Reference: 1 Age: 40 Male Driver/rider Severity: Slight

111106431 14/10/2011 Friday Time 0850 Vehicles 1 Casualties 1 Serious  
 Fine without high winds Road surface Dry Daylight:street lights present  
 Special Conditions None Road Type Single carriageway  
 CAUSALTY RAN INTO ROAD FROM BETWEEN TWO PARKED CARS INTO PATH OF V1.  
 Occurred on WESTWARD DRIVE, PILL

Vehicle Reference 1 Car Going ahead  
 Not in restricted lane No skidding, jack-knifing or overturning  
 First point of impact Front Age of Driver 41 Breath test Negative  
 Vehicle direction E to W Driver Postcode  
 FRV Not foreign registered vehicle Journey Unknown

Casualty Reference: 1 Age: 5 Male Pedestrian Severity: Serious  
 Pedestrian Direction: S School pupil to or from school

111107037 31/10/2011 Monday Time 1645 Vehicles 2 Casualties 1 Slight  
 Unknown Road surface Dry Daylight:street lights present  
 Special Conditions None Road Type Slip road  
 V1 ON SLIP ROAD AT J19 OF M5 NORTHBOUND IN MIDDLE LANE TRAVELLING AT SLOW SPEED ON APPROACH TO  
 TRAFFIC LIGHTS WHEN HIT IN REAR BY V2 WHO IMMEDIATELY LEFT THE SCENE.  
 Occurred on M5 JUNCTION 19 SLIPROAD, NORTH BOUND JUNCTION WITH A369 THE PORTBUR

Accidents between dates 01/01/2010 and 31/03/2015 (63) months

Selection:

Notes:

Selected using Pre-defined Query :

Vehicle Reference 1 Car  
Not in restricted lane  
First point of impact Back  
Vehicle direction SW to NE  
FRV Not foreign registered vehicle

Slowing or Stopping  
No skidding, jack-knifing or overturning  
Age of Driver 38 Breath test Not requested  
Driver Postcode  
Journey Unknown

Casualty Reference: 1 Age: 38 Female Driver/rider Severity: Slight

Vehicle Reference 2 Van or Goods <= 3.5 tonnes mgw  
Not in restricted lane  
First point of impact Front  
Vehicle direction SW to NE  
FRV Not foreign registered vehicle

Going ahead  
No skidding, jack-knifing or overturning  
Age of Driver Breath test Driver not contacted  
Driver Postcode  
Journey Unknown

---

111107704 05/12/2011 Monday Time 1740 Vehicles 2 Casualties 2 Slight  
Fine without high winds Road surface Dry Darkness: street lights present but unlit  
Special Conditions Road works present Road Type Single carriageway  
V2 PULLED OUT OF ST GEORGES HILL ONTO THE A369 IN TO THE PATH OF V1 GIVING V1 NO OPPORTUNITY TO AVOID THE COLLISION  
Occurred on A369 MARTCOMBE ROAD AT JUNCTION WITH ST GEORGES HILL, EASTON-IN-GORDANO

Vehicle Reference 1 Car  
Not in restricted lane  
First point of impact Front  
Vehicle direction NW to SE  
FRV Not foreign registered vehicle

Going ahead  
No skidding, jack-knifing or overturning  
Age of Driver 69 Breath test Negative  
Driver Postcode  
Journey Unknown

Casualty Reference: 1 Age: 69 Female Driver/rider Severity: Slight

Vehicle Reference 2 Car  
Not in restricted lane  
First point of impact Offside  
Vehicle direction N to SE  
FRV Not foreign registered vehicle

Turning left  
No skidding, jack-knifing or overturning  
Age of Driver 64 Breath test Negative  
Driver Postcode  
Journey Unknown

Casualty Reference: 2 Age: 64 Female Driver/rider Severity: Slight

---

121200854 05/01/2012 Thursday Time 1532 Vehicles 1 Casualties 1 Slight  
Fine without high winds Road surface Wet/Damp Daylight:street lights present  
Special Conditions None Road Type Single carriageway  
PEDESTRIAN STEPPED OFF PAVEMENT INTO NEARSIDE WING OF V1  
Occurred on HAM GREEN OUTSIDE/BY NO.12, PILL

## AccsMap - Accident Analysis System

Accidents between dates 01/01/2010 and 31/03/2015 (63) months

## Selection:

## Notes:

Selected using Pre-defined Query :

Vehicle Reference	1	Car	Going ahead
Not in restricted lane			No skidding, jack-knifing or overturning
First point of impact	Nearside	Age of Driver	40 Breath test Negative
Vehicle direction	NW to SE	Driver Postcode	
FRV	Not foreign registered vehicle	Journey	Taking pupil to/from school

Casualty Reference:	1	Age:	12	Male	Pedestrian	Severity:	Slight
Pedestrian Direction:	E			School pupil to or from school			

121200534      06/01/2012      Friday      Time 0134      Vehicles      2      Casualties      1      Slight  
 Fine without high winds      Road surface      Dry      Darkness: street lights present but unlit  
 Special Conditions      None      Road Type      Roundabout  
 V2 APPRAOCHING RAB BECAME AWARE OF V1 ALONGSIDE HIM. V1 APPROACHED RAB ON INSIDE LANE WITH V2 BETWEEN HER & VEH. AS V1 OVERTOOK V2 ON RAB V2 HIT REAR OF HER V1.  
 Occurred on      PORTBURY DOCK ROAD JCT WITH GORDANO WAY, PORTISHEAD

Vehicle Reference	1	Car	Going ahead
Not in restricted lane			No skidding, jack-knifing or overturning
First point of impact	Back	Age of Driver	49 Breath test Not requested
Vehicle direction	N to S	Driver Postcode	
FRV	Not foreign registered vehicle	Journey	Unknown

Vehicle Reference	2	Pedal cycle	Going ahead
Not in restricted lane			No skidding, jack-knifing or overturning
First point of impact	Front	Age of Driver	46 Breath test Not applicable
Vehicle direction	N to S	Driver Postcode	
FRV	Not foreign registered vehicle	Journey	Unknown

Casualty Reference:	1	Age:	46	Male	Driver/rider	Severity:	Slight
---------------------	---	------	----	------	--------------	-----------	--------

121200314      14/01/2012      Saturday      Time 1100      Vehicles      2      Casualties      1      Slight  
 Fine without high winds      Road surface      Dry      Daylight:street lights present  
 Special Conditions      ATS out      Road Type      Slip road  
 V1 WAS WAITING AT TRAFFIC LIGHTS WHEN V2 WENT INTO BACK OF V1 AND DROVE OFF  
 Occurred on      SLIP ROAD AT M5 MOTORWAY LEADING TO SERVICES

Vehicle Reference	1	Car	Waiting to go ahead but held up
Not in restricted lane			No skidding, jack-knifing or overturning
First point of impact	Back	Age of Driver	41 Breath test Driver not contacted
Vehicle direction	SW to NE	Driver Postcode	
FRV	Not foreign registered vehicle	Journey	Unknown

Casualty Reference:	1	Age:	30	Female	Passenger	Severity:	Slight
---------------------	---	------	----	--------	-----------	-----------	--------



## AccsMap - Accident Analysis System

Accidents between dates 01/01/2010 and 31/03/2015 (63) months

## Selection:

## Notes:

Selected using Pre-defined Query :

Vehicle Reference	2	Car	Going ahead
Not in restricted lane			No skidding, jack-knifing or overturning
First point of impact	Front	Age of Driver	Breath test Driver not contacted
Vehicle direction	SW to NE		Driver Postcode
FRV	Not foreign registered vehicle		Journey Unknown

121203554 02/05/2012 Wednesday Time 1835 Vehicles 2 Casualties 2 Serious  
 Fine without high winds Road surface Dry Daylight:street lights present  
 Special Conditions None Road Type Single carriageway  
 V1 TRAVELLING ON A369 TOWARDS PORTISHEAD. V2 (M/CYCLE) TRAVELLING IN OPPOSITE DIRECTION. V2 ATTEMPTED TO OVERTAKE A VEH TRAVELLING IN SAME DIRECTION, FAILED TO SEE V1. V1 SWERVED TO N/S BUT V2'S LEG HIT V1 CAUSING V2 TO SPIN & RIDER TO BE THROWN FROM V2.  
 Occurred on A369 MARTCOMBE RD, EASTON-IN-GORDANO, BRISTOL

Vehicle Reference	1	Car	Going ahead left hand bend
Not in restricted lane			No skidding, jack-knifing or overturning
First point of impact	Offside	Age of Driver	35 Breath test Negative
Vehicle direction	SE to W		Driver Postcode
FRV	Not foreign registered vehicle		Journey Unknown

Casualty Reference:	1	Age:	35	Female	Driver/rider	Severity:	Slight
---------------------	---	------	----	--------	--------------	-----------	--------

Vehicle Reference	2	Motorcycle over 500cc	Overtaking moving vehicle on its offside
Not in restricted lane			No skidding, jack-knifing or overturning
First point of impact	Front	Age of Driver	55 Breath test Not requested
Vehicle direction	W to SE		Driver Postcode
FRV	Not foreign registered vehicle		Journey Unknown

Casualty Reference:	2	Age:	55	Male	Driver/rider	Severity:	Serious
---------------------	---	------	----	------	--------------	-----------	---------

121203583 04/05/2012 Friday Time 1805 Vehicles 2 Casualties 1 Slight  
 Fine without high winds Road surface Dry Daylight:street lights present  
 Special Conditions None Road Type Single carriageway  
 V2 STOPPED FOR TRAFFIC CONJESTION, V1 STRUCK V2 FROM BEHIND.  
 Occurred on A369 MARTCOMBE ROAD, PORTBURY

Vehicle Reference	1	Car	Going ahead
Not in restricted lane			No skidding, jack-knifing or overturning
First point of impact	Front	Age of Driver	22 Breath test Negative
Vehicle direction	NW to SE		Driver Postcode
FRV	Not foreign registered vehicle		Journey Unknown

Accidents between dates 01/01/2010 and 31/03/2015 (63) months

Selection:

Notes:

Selected using Pre-defined Query :

Vehicle Reference	2	Car	Waiting to go ahead but held up
Not in restricted lane			No skidding, jack-knifing or overturning
First point of impact	Back	Age of Driver	46 Breath test Negative
Vehicle direction	NW to SE	Driver Postcode	
FRV	Not foreign registered vehicle	Journey	Unknown

Casualty Reference:	1	Age:	46	Male	Driver/rider	Severity:	Slight
---------------------	---	------	----	------	--------------	-----------	--------

121203523 09/05/2012 Wednesday Time 1744 Vehicles 5 Casualties 3 Slight  
 Raining without high winds Road surface Wet/Damp Daylight:street lights present  
 Special Conditions None Road Type Dual carriageway  
 V1 TO V5 ON M5 S/B APPROACHING J19. V1 TRIED TO ENTER SLIP ROAD FROM L1 SUDDENLY & COULDNT DUE TO STATIONARY VEHS ON SLIP ROAD. V2 SWERVED TO AVOID V1. V3 SWERVED TO AVOID V2 BUT SPUN HITTING V4. V4 WAS PUSHED INTO V5.  
 Occurred on M5 JUNCTION 19 EXIT SLIP ROAD

Vehicle Reference	1	Car	Changing lane to left
Not in restricted lane			No skidding, jack-knifing or overturning
First point of impact	Did not impact	Age of Driver	Breath test Driver not contacted
Vehicle direction	NE to SW	Driver Postcode	
FRV	Not foreign registered vehicle	Journey	Unknown

Vehicle Reference	2	Van or Goods <= 3.5 tonnes mgw	Changing lane to right
Not in restricted lane			No skidding, jack-knifing or overturning
First point of impact	Did not impact	Age of Driver	41 Breath test Negative
Vehicle direction	NE to SW	Driver Postcode	
FRV	Not foreign registered vehicle	Journey	Unknown

Vehicle Reference	3	Car	Changing lane to right
Not in restricted lane			Skidded
First point of impact	Back	Age of Driver	27 Breath test Negative
Vehicle direction	NE to SW	Driver Postcode	
FRV	Not foreign registered vehicle	Journey	Unknown

Casualty Reference:	1	Age:	27	Female	Driver/rider	Severity:	Slight
---------------------	---	------	----	--------	--------------	-----------	--------

Vehicle Reference	4	Car	Going ahead
Not in restricted lane			No skidding, jack-knifing or overturning
First point of impact	Back	Age of Driver	35 Breath test Negative
Vehicle direction	NE to SW	Driver Postcode	
FRV	Not foreign registered vehicle	Journey	Unknown

Casualty Reference:	2	Age:	35	Female	Driver/rider	Severity:	Slight
---------------------	---	------	----	--------	--------------	-----------	--------

## AccsMap - Accident Analysis System

Accidents between dates 01/01/2010 and 31/03/2015 (63) months

## Selection:

## Notes:

Selected using Pre-defined Query :

Vehicle Reference	5	Car	Going ahead
Not in restricted lane			No skidding, jack-knifing or overturning
First point of impact	Front	Age of Driver	33 Breath test Negative
Vehicle direction	NE to SW	Driver Postcode	
FRV	Not foreign registered vehicle	Journey	Unknown

Casualty Reference:	3	Age:	33	Male	Driver/rider	Severity:	Slight
---------------------	---	------	----	------	--------------	-----------	--------

121203615 05/06/2012 Tuesday Time 1045 Vehicles 2 Casualties 1 Slight  
 Raining without high winds Road surface Wet/Damp Daylight:street lights present  
 Special Conditions None Road Type Single carriageway  
 V1 ON A369 HEADING TOWARDS BRISTOL. V2 WAS TURNING RIGHT FROM ST GEORGES RD HEADING TOWARDS M5. V1  
 FAILED TO STOP FOR TRAFFIC LIGHTS AND HIT V2.  
 Occurred on A369 MARTCOMBE ROAD AT JUNCTION WITH ST GEORGES HILL,

Vehicle Reference	1	Car	Going ahead
Not in restricted lane			No skidding, jack-knifing or overturning
First point of impact	Front	Age of Driver	39 Breath test Negative
Vehicle direction	W to E	Driver Postcode	
FRV	Not foreign registered vehicle	Journey	Unknown

Vehicle Reference	2	Van or Goods <= 3.5 tonnes mgw	Turning right
Not in restricted lane			No skidding, jack-knifing or overturning
First point of impact	Offside	Age of Driver	73 Breath test Negative
Vehicle direction	N to W	Driver Postcode	
FRV	Not foreign registered vehicle	Journey	Unknown

Casualty Reference:	1	Age:	73	Male	Driver/rider	Severity:	Slight
---------------------	---	------	----	------	--------------	-----------	--------

121203900 07/06/2012 Thursday Time 1439 Vehicles 2 Casualties 2 Slight  
 Raining without high winds Road surface Wet/Damp Daylight: no street lighting  
 Special Conditions None Road Type Single carriageway  
 V1 TRAVELLING ON A369 FROM J19 M5 PULLED INTO LAYBY ON N/S. V2 TRAVELLING SAME DIRECTION. V1 PULLED  
 OUT INFRONT OF V2, ATTEMPTING A U-TURN AND COLLIDED WITH V2.  
 Occurred on A369 MARTCOMBE RD NEAR JUNCTION WITH HIGH STREET, PORTBURY, BRISTOL

Vehicle Reference	1	Car	U turn
Not in restricted lane			No skidding, jack-knifing or overturning
First point of impact	Offside	Age of Driver	19 Breath test Negative
Vehicle direction	NW to NW	Driver Postcode	
FRV	Not foreign registered vehicle	Journey	Unknown

Accidents between dates 01/01/2010 and 31/03/2015 (63) months

Selection:

Notes:

Selected using Pre-defined Query :

Casualty Reference: 1 Age: 19 Male Driver/rider Severity: Slight

Vehicle Reference 2 Car  
Not in restricted lane  
First point of impact Front  
Vehicle direction NW to SE  
FRV Not foreign registered vehicle  
Going ahead  
No skidding, jack-knifing or overturning  
Age of Driver 30 Breath test Negative  
Driver Postcode  
Journey Unknown

Casualty Reference: 2 Age: 30 Male Driver/rider Severity: Slight

121205850 13/09/2012 Thursday Time 0740 Vehicles 2 Casualties 1 Slight  
Fine without high winds Road surface Dry Daylight:street lights present  
Special Conditions None Road Type Dual carriageway  
V1 WAS TRAVELLING SOUTH ON M5 WHEN THE OFFSIDE REAR TYRE HAS BLOWN OUT CAUSING V1 TO LOSE CONTROL AND SPIN INTO V2.  
Occurred on M5 JUNCTION 19 OUTSIDE/BY 145/3A

Vehicle Reference 1 Car  
Not in restricted lane  
First point of impact Front  
Vehicle direction E to W  
FRV Not foreign registered vehicle  
Skidded  
Going ahead  
Age of Driver 31 Breath test Negative  
Driver Postcode  
Journey Journey as part of work

Casualty Reference: 1 Age: 31 Male Driver/rider Severity: Slight

Vehicle Reference 2 Goods >= 7.5 tonnes mgw  
Not in restricted lane  
First point of impact Back  
Vehicle direction E to W  
FRV Not foreign registered vehicle  
Going ahead  
No skidding, jack-knifing or overturning  
Age of Driver 67 Breath test Negative  
Driver Postcode  
Journey Journey as part of work

121206607 14/10/2012 Sunday Time 1100 Vehicles 2 Casualties 1 Slight  
Fine without high winds Road surface Wet/Damp Daylight:street lights present  
Special Conditions None Road Type Single carriageway  
V1 WAS DRIVING VERY SLOWLY UP THE HILL WHEN V2 CAME FROM BEHIND AND DROVE STRAIGHT INTO THE BACK OF V1 (POSSIBLY UNAWARE AT HOW SLOW V1 WAS DRIVING). V1 WAS DRIVING SLOWLY DUE TO THE DOUBLE PARKING ON THE HILL.  
Occurred on HAM GREEN, PILL, BRISTOL

Accidents between dates 01/01/2010 and 31/03/2015 (63) months

Selection:

Notes:

Selected using Pre-defined Query :

Vehicle Reference	1	Car	Going ahead
Not in restricted lane			No skidding, jack-knifing or overturning
First point of impact	Back	Age of Driver	38 Breath test Driver not contacted
Vehicle direction	NW to SE	Driver Postcode	
FRV	Not foreign registered vehicle	Journey	Unknown

Casualty Reference: 1 Age: 38 Female Driver/rider Severity: Slight

Vehicle Reference	2	Car	Going ahead
Not in restricted lane			No skidding, jack-knifing or overturning
First point of impact	Front	Age of Driver	22 Breath test Driver not contacted
Vehicle direction	NW to SE	Driver Postcode	
FRV	Not foreign registered vehicle	Journey	Unknown

---

121206874 19/10/2012 Friday Time 1300 Vehicles 2 Casualties 1 Slight  
 Raining without high winds Road surface Wet/Damp Daylight:street lights present  
 Special Conditions None Road Type Single carriageway  
 V1 WAS TRAVELLING TOWARDS THE LODWAY AND V2 CAME OUT OF RUDGELEIGH ROAD. BOTH VEHS COLLIDED.  
 Occurred on RUDGELEIGH ROAD J.W CROSS LANES, PILL, EASTON IN GORDANO, BRISTOL

Vehicle Reference	1	Car	Going ahead
Not in restricted lane			No skidding, jack-knifing or overturning
First point of impact	Nearside	Age of Driver	70 Breath test Negative
Vehicle direction	SE to NW	Driver Postcode	
FRV	Not foreign registered vehicle	Journey	Unknown

Casualty Reference: 1 Age: 65 Female Passenger Severity: Slight

Vehicle Reference	2	Car	Turning right
Not in restricted lane			No skidding, jack-knifing or overturning
First point of impact	Front	Age of Driver	30 Breath test Negative
Vehicle direction	NE to NW	Driver Postcode	
FRV	Not foreign registered vehicle	Journey	Unknown

---

121207081 27/10/2012 Saturday Time 1825 Vehicles 3 Casualties 2 Slight  
 Fine without high winds Road surface Dry Daylight:street lights present  
 Special Conditions None Road Type Roundabout  
 V1 HAD JUST COME OFF THE SLIP ROAD FROM THE M5 AND WAS WAITING AT THE GIVE WAY TO JOIN THE  
 ROUNDABOUT. V2, V3 HAD JUST PASSED THE JUNCTION AND V1 PULLED OUT INTO THE ROUNDABOUT COLLIDING  
 WITH V2 AND THEN V3.  
 Occurred on M5 J19 ROUNDABOUT

## AccsMap - Accident Analysis System

Accidents between dates 01/01/2010 and 31/03/2015 (63) months

## Selection:

## Notes:

Selected using Pre-defined Query :

Vehicle Reference 1 Car  
 Not in restricted lane  
 First point of impact Front  
 Vehicle direction NE to SW  
 FRV Not foreign registered vehicle

Moving off  
 No skidding, jack-knifing or overturning  
 Age of Driver 54 Breath test Negative  
 Driver Postcode  
 Journey Unknown

Vehicle Reference 2 Pedal cycle  
 Not in restricted lane  
 First point of impact Back  
 Vehicle direction N to S  
 FRV Not foreign registered vehicle

Going ahead  
 No skidding, jack-knifing or overturning  
 Age of Driver 34 Breath test Not applicable  
 Driver Postcode  
 Journey Unknown

Casualty Reference: 1 Age: 34 Male Driver/rider Severity: Slight

Vehicle Reference 3 Pedal cycle  
 Not in restricted lane  
 First point of impact Back  
 Vehicle direction N to S  
 FRV Not foreign registered vehicle

Going ahead  
 No skidding, jack-knifing or overturning  
 Age of Driver 29 Breath test Not applicable  
 Driver Postcode  
 Journey Unknown

Casualty Reference: 2 Age: 29 Male Driver/rider Severity: Slight

---

121207277 30/10/2012 Tuesday Time 0815 Vehicles 2 Casualties 1 Slight  
 Fine without high winds Road surface Dry Daylight:street lights present  
 Special Conditions None Road Type Single carriageway  
 V2 WAS IN TRAFFIC TOWARDS M5 JUNCTION AND ATTEMPTED A U-TURN AS V1 WAS OVERTAKING TOWARDS M5 JUNCTION, VEHS COLLIDED.  
 Occurred on A369 THE PORTBURY HUNDRED, PORTBURY, BRISTOL

Vehicle Reference 1 Motorcycle over 500cc  
 Not in restricted lane  
 First point of impact Front  
 Vehicle direction NW to SE  
 FRV Not foreign registered vehicle

Overtaking stationary vehicle on its offside  
 No skidding, jack-knifing or overturning  
 Age of Driver 32 Breath test Not requested  
 Driver Postcode  
 Journey Unknown

Casualty Reference: 1 Age: 32 Male Driver/rider Severity: Slight

Vehicle Reference 2 Car  
 Not in restricted lane  
 First point of impact Offside  
 Vehicle direction NW to NW  
 FRV Not foreign registered vehicle

U turn  
 No skidding, jack-knifing or overturning  
 Age of Driver 55 Breath test Not requested  
 Driver Postcode  
 Journey Unknown

## AccsMap - Accident Analysis System

Accidents between dates 01/01/2010 and 31/03/2015 (63) months

## Selection:

## Notes:

Selected using Pre-defined Query :

121207434 03/11/2012 Saturday Time 1515 Vehicles 1 Casualties 1 Slight

Raining without high winds Road surface Wet/Damp Daylight:street lights present

Special Conditions None Road Type Single carriageway

C1 WAS WALKING ALONG PAVEMENT HEADING DOWN HAM GREEN HILL ON THE LEFT SIDE. AN UNKNOWN BLACK VEHICLE HAS CAME DOWN THE HILL FROM BEHIND C1, MOUNTED THE PAVEMENT AND CLIPPED C1 ON THE RIGHT HAND SIDE. VEHICLE BRIEFLY SLOWED DOWN BUT THEN DROVE OFF.

Occurred on HAM GREEN HILL, NEAR WESTWARD DRIVE, PILL, BRISTOL

Vehicle Reference 1 Car  
 Not in restricted lane  
 First point of impact Front  
 Vehicle direction SE to NW  
 FRV Not foreign registered vehicle  
 Going ahead right hand bend  
 No skidding, jack-knifing or overturning  
 Age of Driver  
 Breath test Driver not contacted  
 Driver Postcode  
 Journey Unknown

Casualty Reference: 1 Age: 35 Female Pedestrian Severity: Slight  
 Pedestrian Direction: NW

131300798 09/01/2013 Wednesday Time 1720 Vehicles 5 Casualties 1 Slight

Fine without high winds Road surface Dry Darkness: street lights present and lit

Special Conditions None Road Type Dual carriageway

ALL 5 VEHS TRAVELLING SOUTHBOUND IN HEAVY RUSH HOUR TRAFFIC. VEH 5 AT HEAD OF VEHS HAS TO SLOW AND STOP DUE TO CONGESTIO AHEAD. VEH 5 THEN STRUCK FROM BEHIND AND ALL OTHERS VEHS HIT IN TURN

Occurred on M5 SOUTHBOUND BETWEEN JUNCTIONS 18 - 19 BY OVERBRIDGE. BRISTOL

Vehicle Reference 1 Car  
 Not in restricted lane  
 First point of impact Front  
 Vehicle direction E to W  
 FRV Not foreign registered vehicle  
 Going ahead  
 No skidding, jack-knifing or overturning  
 Age of Driver 38  
 Breath test Negative  
 Driver Postcode  
 Journey Unknown

Vehicle Reference 2 Car  
 Not in restricted lane  
 First point of impact Front  
 Vehicle direction E to W  
 FRV Not foreign registered vehicle  
 Going ahead  
 No skidding, jack-knifing or overturning  
 Age of Driver 25  
 Breath test Negative  
 Driver Postcode  
 Journey Unknown

Casualty Reference: 1 Age: 25 Male Driver/rider Severity: Slight

Vehicle Reference 3 Car  
 Not in restricted lane  
 First point of impact Front  
 Vehicle direction E to W  
 FRV Not foreign registered vehicle  
 Going ahead  
 No skidding, jack-knifing or overturning  
 Age of Driver 32  
 Breath test Negative  
 Driver Postcode  
 Journey Unknown

## AccsMap - Accident Analysis System

Accidents between dates 01/01/2010 and 31/03/2015 (63) months

## Selection:

## Notes:

Selected using Pre-defined Query :

Vehicle Reference 4 Car  
 Not in restricted lane  
 First point of impact Front  
 Vehicle direction E to W  
 FRV Not foreign registered vehicle

Going ahead  
 No skidding, jack-knifing or overturning  
 Age of Driver 27 Breath test Not requested  
 Driver Postcode  
 Journey Unknown

Vehicle Reference 5 Car  
 Not in restricted lane  
 First point of impact Back  
 Vehicle direction E to W  
 FRV Not foreign registered vehicle

Slowing or Stopping  
 No skidding, jack-knifing or overturning  
 Age of Driver 40 Breath test Negative  
 Driver Postcode  
 Journey Unknown

131300714 29/01/2013 Tuesday Time 1610 Vehicles 2 Casualties 1 Slight  
 Raining with high winds Road surface Wet/Damp Daylight:street lights present  
 Special Conditions None Road Type Single carriageway  
 V1 WAS STATIONARY AT LIGHTS WHEN V2 HAS HIT V1 IN THE REAR CAUSING DAMAGE.  
 Occurred on A369 MARTCOMBE ROAD

Vehicle Reference 1 Car  
 Not in restricted lane  
 First point of impact Back  
 Vehicle direction SE to NW  
 FRV Not foreign registered vehicle

Waiting to go ahead but held up  
 No skidding, jack-knifing or overturning  
 Age of Driver 43 Breath test Driver not contacted  
 Driver Postcode  
 Journey Commuting to/from work

Casualty Reference: 1 Age: 43 Female Driver/rider Severity: Slight

Vehicle Reference 2 Car  
 Not in restricted lane  
 First point of impact Front  
 Vehicle direction SE to NW  
 FRV Not foreign registered vehicle

Going ahead  
 No skidding, jack-knifing or overturning  
 Age of Driver Breath test Driver not contacted  
 Driver Postcode  
 Journey Unknown

131301953 07/03/2013 Thursday Time 2008 Vehicles 2 Casualties 1 Slight  
 Fine without high winds Road surface Wet/Damp Darkness: street lights present and lit  
 Special Conditions ATS out Road Type Single carriageway  
 V2 STOPPING AT RED TRAFFIC LIGHT ON A369 PORTBURY/MOTORWAY ROUNDABOUT (HEADING FROM BRISTOL). V1  
 COLLIDES WITH THE REAR OF V2.  
 Occurred on A369 PORTBURY, AT JUNCTION 19 ROUNDABOUT, PORTBURY

Vehicle Reference 1 Car  
 Not in restricted lane  
 First point of impact Front  
 Vehicle direction S to N  
 FRV Not foreign registered vehicle

Slowing or Stopping  
 No skidding, jack-knifing or overturning  
 Age of Driver 44 Breath test Not requested  
 Driver Postcode  
 Journey Unknown



Accidents between dates 01/01/2010 and 31/03/2015 (63) months

Selection:

Notes:

Selected using Pre-defined Query :

Vehicle Reference 2 Car  
Not in restricted lane  
First point of impact Back  
Vehicle direction S to N  
FRV Not foreign registered vehicle

Slowing or Stopping  
No skidding, jack-knifing or overturning  
Age of Driver 29 Breath test Not requested  
Driver Postcode  
Journey Unknown

Casualty Reference: 1 Age: 24 Male Passenger Severity: Slight

131302510 17/04/2013 Wednesday Time 1534 Vehicles 2 Casualties 1 Slight  
Fine without high winds Road surface Dry Daylight:street lights present  
Special Conditions None Road Type Single carriageway  
VEH 1 TRAVELLING TOWARDS PILL STOPPED TO ALLOW A VEH TO PASS AND VEH 2 CYCLIST COLLIDED WITH HIS REAR  
Occurred on MACRAE ROAD, HAM GREEN, PILL, NORTH SOMERSET

Vehicle Reference 1 Car  
Not in restricted lane  
First point of impact Back  
Vehicle direction NE to SW  
FRV Not foreign registered vehicle

Waiting to go ahead but held up  
No skidding, jack-knifing or overturning  
Age of Driver 42 Breath test Not requested  
Driver Postcode  
Journey Unknown

Vehicle Reference 2 Pedal cycle  
Not in restricted lane  
First point of impact Front  
Vehicle direction NE to SW  
FRV Not foreign registered vehicle

Going ahead  
No skidding, jack-knifing or overturning  
Age of Driver 15 Breath test Not applicable  
Driver Postcode  
Journey Unknown

Casualty Reference: 1 Age: 15 Male Driver/rider Severity: Slight

131305927 06/09/2013 Friday Time 0720 Vehicles 2 Casualties 1 Slight  
Fine without high winds Road surface Dry Daylight:street lights present  
Special Conditions None Road Type Roundabout  
V1 WAS IN LANE MARKED PORTISHEAD/M5 FAR LEFT ON ROUNDABOUT HEADING TOWARDS PORTISHEAD. V2 WAS IN  
MIDDLE LANE NEXT TO V1. V2 CUT ACROSS V1 AS IN WRONG LANE AND WISHED TO GET ON M5. V1 DAMAGED  
Occurred on A369 AT JUNCTION WITH M5, BRISTOL

Vehicle Reference 1 Car  
Not in restricted lane  
First point of impact Front  
Vehicle direction S to N  
FRV Not foreign registered vehicle

Going ahead  
Skidded  
Age of Driver 28 Breath test Driver not contacted  
Driver Postcode  
Journey Commuting to/from work

Casualty Reference: 1 Age: 28 Female Driver/rider Severity: Slight

## AccsMap - Accident Analysis System

Accidents between dates 01/01/2010 and 31/03/2015 (63) months

## Selection:

## Notes:

Selected using Pre-defined Query :

Vehicle Reference	2	Car		Changing lane to left
Not in restricted lane			Skidded	
First point of impact	Nearside		Age of Driver	30 Breath test Driver not contacted
Vehicle direction	S to W		Driver Postcode	
FRV	Not foreign registered vehicle		Journey	Unknown

131306446 24/09/2013 Tuesday Time 0612 Vehicles 1 Casualties 1 Slight  
 Fine without high winds Road surface Dry Darkness: street lights present but unlit  
 Special Conditions None Road Type Single carriageway  
 V1 WAS TRAVELLING DOWN MARTCOMBE ROAD AS D1 CHANGED GEARS THEY SLIPPED THE CLUTCH TOO QUICKY  
 AND THE STEERING WHEEL JUMPED OUT OF THEIR HANDS  
 Occurred on A369 MARTCOMBE ROAD, EASTON-IN-GORDANO

Vehicle Reference	1	Car		Going ahead
Not in restricted lane			No skidding, jack-knifing or overturning	
First point of impact	Did not impact		Age of Driver	24 Breath test Not requested
Vehicle direction	E to W		Driver Postcode	
FRV	Not foreign registered vehicle		Journey	Unknown

Casualty Reference:	1	Age:	24	Male	Driver/rider	Severity:	Slight
---------------------	---	------	----	------	--------------	-----------	--------

131306709 12/10/2013 Saturday Time 1005 Vehicles 2 Casualties 1 Slight  
 Fine without high winds Road surface Dry Daylight: no street lighting  
 Special Conditions None Road Type Roundabout  
 VEH 1 APPROACHED THE TRAFFIC LIGHTS AT THE ROUNDABOUT OF THE A369. THE LIGHTS WERE GREEN. AS VEH 1  
 WENT THROUGHT THE GREEN LIGHT VEH 2 JUMPED A RED LIGHT CAUSING VEH 1 TO BRAKE SUDDENLY. A PASSENGER  
 ON VEH 1 FELL OFF HIS SEAT AND SLIGHTLY GRAZED HIS KNEE.  
 Occurred on A369, PORTBURY, BRISTOL

Vehicle Reference	1	Bus or coach		Going ahead
Not in restricted lane			No skidding, jack-knifing or overturning	
First point of impact	Did not impact		Age of Driver	25 Breath test Not requested
Vehicle direction	N to E		Driver Postcode	
FRV	Not foreign registered vehicle		Journey	Journey as part of work

Casualty Reference:	1	Age:	65	Male	Passenger	Severity:	Slight
---------------------	---	------	----	------	-----------	-----------	--------

Vehicle Reference	2	Car		Going ahead right hand bend
Not in restricted lane			No skidding, jack-knifing or overturning	
First point of impact	Did not impact		Age of Driver	Breath test Driver not contacted
Vehicle direction	W to E		Driver Postcode	
FRV	Not foreign registered vehicle		Journey	Unknown

Accidents between dates 01/01/2010 and 31/03/2015 (63) months

Selection:

Notes:

Selected using Pre-defined Query :

131308111 11/11/2013 Monday Time 1736 Vehicles 3 Casualties 1 Slight  
Raining without high winds Road surface Wet/Damp Darkness: street lights present and lit  
Special Conditions None Road Type Dual carriageway  
V1 IN L1 WAS ABOUT TO OVERTAKING & MOVE INTO L2. D1 WAS PREOCCUPIED LOOKING IN OFFSIDE WING MIRROR AND  
FAILED TO NOTICE VEHICLE TRAFFIC A HEAD IN L1. V1 COLLIDES INTO REAR OF V2 CAUING THEM TO GO INTO V3.  
Occurred on M5 JUNCTION 18-19

Vehicle Reference 1 Car Going ahead  
Not in restricted lane No skidding, jack-knifing or overturning  
First point of impact Front Age of Driver 28 Breath test Negative  
Vehicle direction NE to SW Driver Postcode  
FRV Not foreign registered vehicle Journey Unknown

Vehicle Reference 2 Car Slowing or Stopping  
Not in restricted lane No skidding, jack-knifing or overturning  
First point of impact Back Age of Driver 50 Breath test Negative  
Vehicle direction NE to SW Driver Postcode  
FRV Not foreign registered vehicle Journey Unknown

Casualty Reference: 1 Age: 50 Female Driver/rider Severity: Slight

Vehicle Reference 3 Car Waiting to go ahead but held up  
Not in restricted lane No skidding, jack-knifing or overturning  
First point of impact Back Age of Driver 57 Breath test Negative  
Vehicle direction NE to SW Driver Postcode  
FRV Not foreign registered vehicle Journey Unknown

131308324 18/11/2013 Monday Time 2010 Vehicles 2 Casualties 1 Slight  
Fine without high winds Road surface Wet/Damp Darkness: street lights present and lit  
Special Conditions None Road Type Roundabout  
V2 TRAVELLING NORTHBOUND ON THE M5 AND EXITED AT JUNCTION 19. ON DOING SO, IT CONTINUED AROUND  
THE ROUNDABOUT IN THE DIRECTION OF THE A369 AND COLLIDED WITH V1 THAT WAS TRAVELLING THE WRONG  
WAY AROUND THE ROUND-A-ABOUT. BOTH VEHICLES CAME TOGETHER NEAR TH  
Occurred on A369 PORTBURY, AT JUNCTION WITH PORTBURY DOCK ROAD, BRISTOL

Vehicle Reference 1 Car Going ahead  
Not in restricted lane No skidding, jack-knifing or overturning  
First point of impact Front Age of Driver 75 Breath test Not requested  
Vehicle direction E to W Driver Postcode  
FRV Not foreign registered vehicle Journey Unknown

Casualty Reference: 1 Age: 75 Male Driver/rider Severity: Slight

Accidents between dates 01/01/2010 and 31/03/2015 (63) months

Selection:

Notes:

Selected using Pre-defined Query :

Vehicle Reference	2	Car	Going ahead
Not in restricted lane			No skidding, jack-knifing or overturning
First point of impact	Front	Age of Driver	35 Breath test Negative
Vehicle direction	W to E	Driver Postcode	
FRV	Not foreign registered vehicle	Journey	Unknown

131400803 24/12/2013 Tuesday Time 1035 Vehicles 1 Casualties 1 Slight  
 Fine without high winds Road surface Dry Daylight:street lights present  
 Special Conditions None Road Type Single carriageway  
 C1 CROSSING MAIN A369 AND DID NOT SEE V1 TURNING ONTO ROAD FROM RECTORY ROAD. DRIVER V1 DID NOT SEE  
 C1 CROSSING THE ROAD TOWARDS HIM DUE TO BRIGHT SUNLIGHT IN EYES, PULLING OUT WHEN HIT C1.  
 Occurred on A369 MARTCOMBE ROAD AT JUNCTION WITH RECTORY ROAD, EASTON-IN-GORDANO

Vehicle Reference	1	Car	Turning left
Not in restricted lane			No skidding, jack-knifing or overturning
First point of impact	Front	Age of Driver	70 Breath test Negative
Vehicle direction	N to SE	Driver Postcode	
FRV	Not foreign registered vehicle	Journey	Unknown

Casualty Reference:	1	Age:	77	Male	Pedestrian	Severity:	Slight
Pedestrian Direction: N							

141402479 09/04/2014 Wednesday Time 0930 Vehicles 2 Casualties 2 Slight  
 Fine without high winds Road surface Dry Daylight:street lights present  
 Special Conditions ATS out Road Type Roundabout  
 V1 IN MIDDLE LANE OF ROUNDABOUT GOING TO M5 NORTH STOPPED AT LIGHTS BY JUNCTION WITH ROYAL  
 PORTBURY DOCK ROAD, AS PULLING AWAY IS HIT BY VEH 2 WHICH CROSSED IN FROM OUTSIDE LANE  
 Occurred on ROUNDABOUT JUNCTION 19 M5, BRISTOL

Vehicle Reference	1	Car	Waiting to go ahead but held up
Not in restricted lane			No skidding, jack-knifing or overturning
First point of impact	Offside	Age of Driver	45 Breath test Not requested
Vehicle direction	NW to NE	Driver Postcode	
FRV	Not foreign registered vehicle	Journey	Unknown

Casualty Reference:	1	Age:	45	Male	Driver/rider	Severity:	Slight
---------------------	---	------	----	------	--------------	-----------	--------

Casualty Reference:	2	Age:	7	Male	Passenger	Severity:	Slight
---------------------	---	------	---	------	-----------	-----------	--------

## AccsMap - Accident Analysis System

Accidents between dates 01/01/2010 and 31/03/2015 (63) months

## Selection:

## Notes:

Selected using Pre-defined Query :

Vehicle Reference	2	Car	Moving off
Not in restricted lane			No skidding, jack-knifing or overturning
First point of impact	Nearside		Age of Driver 65
Vehicle direction	NW to NE		Breath test Not requested
FRV	Not foreign registered vehicle		Driver Postcode
			Journey Journey as part of work

141404901 11/05/2014 Sunday Time 1105 Vehicles 2 Casualties 2 Slight  
 Fine without high winds Road surface Wet/Damp Darkness: street lights present and lit  
 Special Conditions None Road Type Roundabout  
 V1 HAS SLOWED TO A STOP ON THE PORTBURY 100 HEADED TOWARDS JUNCTION 19. V2 HAS APPLIED BRAKES BUT WAS UNABLE TO REACT QUICKLY ENOUGH AND COLLIDED WITH THE BACK OF V1. ROAD SURFACES WERE WET.  
 Occurred on A369 PORTBURY 100 JUNCTION 19, M5, PORTBURY, BRISTOL

Vehicle Reference	1	Car	Slowing or Stopping
Not in restricted lane			No skidding, jack-knifing or overturning
First point of impact	Back		Age of Driver 24
Vehicle direction	NW to SE		Breath test Not requested
FRV	Not foreign registered vehicle		Driver Postcode
			Journey Unknown

Vehicle Reference	2	Car	Slowing or Stopping
Not in restricted lane			No skidding, jack-knifing or overturning
First point of impact	Front		Age of Driver 36
Vehicle direction	NW to SE		Breath test Not requested
FRV	Not foreign registered vehicle		Driver Postcode
			Journey Unknown

Casualty Reference:	1	Age:	36	Female	Driver/rider	Severity:	Slight
---------------------	---	------	----	--------	--------------	-----------	--------

Casualty Reference:	2	Age:	38	Male	Passenger	Severity:	Slight
---------------------	---	------	----	------	-----------	-----------	--------

141403408 21/05/2014 Wednesday Time 1005 Vehicles 2 Casualties 1 Slight  
 Fine without high winds Road surface Dry Daylight  
 Special Conditions None Road Type Roundabout  
 VEH 1 WAS ON THE INSIDE LANE FOLLOWING TRAFFIC TOWARDS THE PORTISHEAD TURNING. VEH 2 SWERVED IN FRONT OF VEH 1 IN AN ATTEMPT TO ENTER THE SLIP ROAD MAKING CONTACT WITH VEH 1 AND CAUSING DAMAGE.  
 Occurred on A369 MARTCOMBE WAY, BRISTOL AT JUNCTION WITH MARTCOMBE WAY, BRISTOL, BRISTOL

Vehicle Reference	1	Van or Goods <= 3.5 tonnes mgw	Moving off
Not in restricted lane			No skidding, jack-knifing or overturning
First point of impact	Did not impact		Age of Driver 58
Vehicle direction	S to N		Breath test Not requested
FRV	Not foreign registered vehicle		Driver Postcode
			Journey Journey as part of work

## AccsMap - Accident Analysis System

Accidents between dates 01/01/2010 and 31/03/2015 (63) months

## Selection:

## Notes:

Selected using Pre-defined Query :

Casualty Reference: 1      Age: 58      Male      Driver/rider      Severity: Slight

Vehicle Reference 2      Van or Goods <= 3.5 tonnes mgw      Changing lane to left  
 Not in restricted lane      No skidding, jack-knifing or overturning  
 First point of impact Front      Age of Driver 45      Breath test Not requested  
 Vehicle direction S to W      Driver Postcode  
 FRV Not foreign registered vehicle      Journey Journey as part of work

141404609      27/06/2014      Friday      Time 1720      Vehicles 4      Casualties 2      Slight

Fine without high winds      Road surface Dry      Daylight

Special Conditions None      Road Type Dual carriageway

V1 WAS TRAVELLING SOUTHBOUND ALONG M5 FROM J 19-20 IN HEAVY HOLIDAY/RUSH HOUR TRAFFIC. ALL 3 LANES MOVING SLOWLY, WHEN V1 FAILED TO JUDGE MOVEMENT OF VEHS IN FRONT. V1 HIT V2 WHICH THEN CAUSED A DOMINO EFFECT, CAUSING EACH VEH TO HIT EACH OTHER.

Occurred on M5 SOUTHBOUND 19-20 OUTSIDE/BY M5 145.6A

Vehicle Reference 1      Goods between 3.5 and 7.5 tonnes mgw      Going ahead  
 Not in restricted lane      No skidding, jack-knifing or overturning  
 First point of impact Front      Age of Driver 49      Breath test Not requested  
 Vehicle direction E to W      Driver Postcode  
 FRV Not foreign registered vehicle      Journey Unknown

Vehicle Reference 2      Car      Slowing or Stopping  
 Not in restricted lane      No skidding, jack-knifing or overturning  
 First point of impact Back      Age of Driver 30      Breath test Not requested  
 Vehicle direction E to W      Driver Postcode  
 FRV Not foreign registered vehicle      Journey Unknown

Casualty Reference: 1      Age: 46      Male      Passenger      Severity: Slight

Casualty Reference: 2      Age: 39      Male      Passenger      Severity: Slight

Vehicle Reference 3      Car      Slowing or Stopping  
 Not in restricted lane      No skidding, jack-knifing or overturning  
 First point of impact Back      Age of Driver 29      Breath test Not requested  
 Vehicle direction E to W      Driver Postcode  
 FRV Not foreign registered vehicle      Journey Unknown

Vehicle Reference 4      Car      Slowing or Stopping  
 Not in restricted lane      No skidding, jack-knifing or overturning  
 First point of impact Back      Age of Driver 56      Breath test Negative  
 Vehicle direction E to W      Driver Postcode  
 FRV Not foreign registered vehicle      Journey Unknown

Accidents between dates 01/01/2010 and 31/03/2015 (63) months

Selection:

Notes:

Selected using Pre-defined Query :

141405193 21/07/2014 Monday Time 1415 Vehicles 2 Casualties 1 Slight

Fine without high winds Road surface Dry Daylight

Special Conditions None Road Type Roundabout

V1 WAS EXITING THE SERVICES, V2 WAS ON THE MAIN EXIT SLIP ROAD TO M5 SOUTHBOUND. V1 FAILED TO STOP AT THE JUNCTION AND GIVEWAY TO ONCOMING TRAFFIC IN EXIT SLIP ROAD COLLIDING WITH V2.

Occurred on GORDANO MOTORWAY SERVICES AREA OUTSIDE/BY JUNCTION 19, PORTBURY, BRISTOL

Vehicle Reference	1	Car	Going ahead
Not in restricted lane			No skidding, jack-knifing or overturning
First point of impact	Front	Age of Driver	30 Breath test Driver not contacted
Vehicle direction	SE to SW	Driver Postcode	
FRV	Not foreign registered vehicle	Journey	Unknown

Vehicle Reference	2	Car	Going ahead
Not in restricted lane			No skidding, jack-knifing or overturning
First point of impact	Front	Age of Driver	21 Breath test Driver not contacted
Vehicle direction	NE to SW	Driver Postcode	
FRV	Not foreign registered vehicle	Journey	Unknown

Casualty Reference: 1 Age: 21 Female Driver/rider Severity: Slight

141407069 29/07/2014 Tuesday Time 2000 Vehicles 2 Casualties 1 Slight

Fine without high winds Road surface Dry Daylight

Special Conditions ATS out Road Type Roundabout

V1 TRAVELLED AROUND ROUNDABOUT AND FAILED TO SEE RED LIGHT, V1 CONTINUED AHEAD TO TAKE THE NEXT EXIT AND COLLIDED WITH THE REAR OFFSIDE OF V2 AS IT ENTERED THE ROUNDABOUT FROM THE M5.

Occurred on A369 PORTBURY ROUNDABOUT AT JUNCTION WITH M5, PORTBURY

Vehicle Reference	1	Car	Going ahead
Not in restricted lane			No skidding, jack-knifing or overturning
First point of impact	Front	Age of Driver	59 Breath test Negative
Vehicle direction	E to W	Driver Postcode	
FRV	Not foreign registered vehicle	Journey	Unknown

Vehicle Reference	2	Car	Moving off
Not in restricted lane			No skidding, jack-knifing or overturning
First point of impact	Offside	Age of Driver	20 Breath test Negative
Vehicle direction	SE to NW	Driver Postcode	
FRV	Not foreign registered vehicle	Journey	Unknown

Casualty Reference: 1 Age: 20 Male Driver/rider Severity: Slight



## AccsMap - Accident Analysis System

Accidents between dates 01/01/2010 and 31/03/2015 (63) months

## Selection:

## Notes:

Selected using Pre-defined Query :

141406327 07/08/2014 Thursday Time 0805 Vehicles 2 Casualties 3 Slight

Fine without high winds Road surface Dry Daylight

Special Conditions None

Road Type Single carriageway

A VEHICLE WAS TURNING RIGHT INTO AND UNMARKED LANE. V1 WHO WAS FOLLOWING BRAKED, V2 APPLIED BRAKES BUT COLLIDED WITH REAR OF V1.

Occurred on A369 MARTCOMBE ROAD, EASTON-IN-GORDANO, BRISTOL

Vehicle Reference 1 Car

Not in restricted lane

First point of impact Back

Vehicle direction SE to NW

FRV Not foreign registered vehicle

Slowing or Stopping

No skidding, jack-knifing or overturning

Age of Driver 67 Breath test Not requested

Driver Postcode

Journey Unknown

Casualty Reference: 1 Age: 67 Male Driver/rider Severity: Slight

Casualty Reference: 3 Age: 69 Male Passenger Severity: Slight

Vehicle Reference 2 Car

Not in restricted lane

First point of impact Front

Vehicle direction SE to NW

FRV Not foreign registered vehicle

Slowing or Stopping

No skidding, jack-knifing or overturning

Age of Driver 27 Breath test Not requested

Driver Postcode

Journey Unknown

Casualty Reference: 2 Age: 27 Male Driver/rider Severity: Slight

141406380 12/08/2014 Tuesday Time 1832 Vehicles 2 Casualties 1 Serious

Fine without high winds Road surface Dry Daylight

Special Conditions None

Road Type Roundabout

V1 &amp; V2 BOTH TRAVELLING A369 TOWARDS TRAFFIC LIGHTS AT J19 OF M5. V2 IN L1 INTENDING TO HEAD TOWARDS PORTISHEAD. V1 IN L2 BELIEVED THE VEHICLE IN L1 HAD STALLED, SO MOVED FROM L2 TO L1 TO TAKE THE MOTORWAY EXIT. THE TWO VEHS COLLIDED IN THE JCT/ENTRY

Occurred on A369 AT JUNCTION WITH M5 SOUTHBOUND, PORTBURY

Vehicle Reference 1 Car

Not in restricted lane

First point of impact Nearside

Vehicle direction SE to W

FRV Not foreign registered vehicle

Changing lane to left

No skidding, jack-knifing or overturning

Age of Driver 47 Breath test Negative

Driver Postcode

Journey Unknown

## AccsMap - Accident Analysis System

Accidents between dates 01/01/2010 and 31/03/2015 (63) months

## Selection:

## Notes:

Selected using Pre-defined Query :

Vehicle Reference	2	Motorcycle over 500cc	Going ahead
Not in restricted lane		No skidding, jack-knifing or overturning	
First point of impact	Offside	Age of Driver	59 Breath test Negative
Vehicle direction	SE to N	Driver Postcode	
FRV	Not foreign registered vehicle	Journey	Unknown

Casualty Reference:	1	Age:	59	Male	Driver/rider	Severity:	Serious
---------------------	---	------	----	------	--------------	-----------	---------

141406062      19/08/2014      Tuesday      Time 0140      Vehicles 2      Casualties 1      Slight  
 Fine without high winds      Road surface Dry      Darkness: street lights present and lit  
 Special Conditions None      Road Type Roundabout  
 DRIVER OF V2 DRIVING IN AN ERRATIC MANNER BEFORE MAKING OFF FROM POLICE AT SPEED. V2 HAS CRASHED  
 COMING OF THE M5 SOUTHBOUND SLIP ROAD ON JUNCTION 19 AT PORTISHEAD.  
 Occurred on M5 SLIP ROAD JUNCTION 19 PORTISHEAD

Vehicle Reference	1	Car	Going ahead
Not in restricted lane		No skidding, jack-knifing or overturning	
First point of impact	Did not impact	Age of Driver	27 Breath test Not requested
Vehicle direction	NE to SW	Driver Postcode	
FRV	Not foreign registered vehicle	Journey	Journey as part of work

Vehicle Reference	2	Car	Going ahead
Not in restricted lane		No skidding, jack-knifing or overturning	
First point of impact	Front	Age of Driver	30 Breath test Positive
Vehicle direction	NE to SW	Driver Postcode	
FRV	Not foreign registered vehicle	Journey	Unknown

Casualty Reference:	1	Age:	30	Female	Driver/rider	Severity:	Slight
---------------------	---	------	----	--------	--------------	-----------	--------

141407343      04/10/2014      Saturday      Time 0827      Vehicles 1      Casualties 3      Slight  
 Raining without high winds      Road surface Wet/Damp      Daylight  
 Special Conditions None      Road Type Dual carriageway  
 VEHICLE 1 WAS TRAVELLING NOTHBOUND M5 - 70MPH. NO OTHER VEHICLES WERE AROUND. THE V1 HAS HIT A  
 LARGE AREA OF STANDING WATER LOST CONTROL AND ENDED UP ON ITS ROOF ON THE NEAR SIDE EMBANKMENT.  
 NO OTHER PERSONS INVOLVED. POTENTIAL DAMAGE TO CENTRAL RESER  
 Occurred on M5 AT JUNCTION WITH PORTBURY DOCK, PORTISHEAD

Vehicle Reference	1	Car	Going ahead
Not in restricted lane		Overturned	
First point of impact	Front	Age of Driver	46 Breath test Negative
Vehicle direction	SW to E	Driver Postcode	
FRV	Not foreign registered vehicle	Journey	Unknown

Accidents between dates 01/01/2010 and 31/03/2015 (63) months

Selection:

Notes:

Selected using Pre-defined Query :

Casualty Reference: 1 Age: 46 Female Driver/rider Severity: Slight

Casualty Reference: 2 Age: 35 Male Passenger Severity: Slight

Casualty Reference: 3 Age: 5 Male Passenger Severity: Slight

141407214 07/10/2014 Tuesday Time 0810 Vehicles 3 Casualties 1 Slight  
Unknown Road surface Wet/Damp Daylight  
Special Conditions None Road Type Single carriageway  
V2 WAS STATIONARY IN TRAFFIC ON BEND OF A369 WHEN V3 STRUCK V2 PUSHING IT INTO V1 WHO WAS ALSO STATIONARY.  
Occurred on A369 AT JUNCTION WITH PILL ROAD, ABBOTS LEIGH, BRISTOL

Vehicle Reference 1 Car Waiting to go ahead but held up  
Not in restricted lane No skidding, jack-knifing or overturning  
First point of impact Back Age of Driver Breath test Not requested  
Vehicle direction SE to NW Driver Postcode  
FRV Not foreign registered vehicle Journey Unknown

Vehicle Reference 2 Car Waiting to go ahead but held up  
Not in restricted lane No skidding, jack-knifing or overturning  
First point of impact Back Age of Driver 35 Breath test Not requested  
Vehicle direction SE to NW Driver Postcode  
FRV Not foreign registered vehicle Journey Unknown

Casualty Reference: 1 Age: 35 Female Driver/rider Severity: Slight

Vehicle Reference 3 Car Going ahead left hand bend  
Not in restricted lane No skidding, jack-knifing or overturning  
First point of impact Front Age of Driver Breath test Not requested  
Vehicle direction SE to NW Driver Postcode  
FRV Not foreign registered vehicle Journey Unknown

141407660 08/10/2014 Wednesday Time 1615 Vehicles 2 Casualties 1 Slight  
Fine without high winds Road surface Dry Daylight  
Special Conditions None Road Type Single carriageway  
V1 & 2 WERE TRAVELLING IN SAME DIRECTION, WHEN V2 STOPPED IN STATIONARY TRAFFIC DUE TO ROUNDABOUT.  
V1 STRUCK V2 DIRECTLY FROM BEHIND WHEN V2 WAS STATIONARY  
Occurred on ROYAL PORTBURY DOCK ROAD AT JUNCTION WITH A369 GORDANO ROUNDABOUT, BRISTOL

Accidents between dates 01/01/2010 and 31/03/2015 (63) months

Selection:

Notes:

Selected using Pre-defined Query :

Vehicle Reference 1 Car  
Not in restricted lane  
First point of impact Front  
Vehicle direction N to S  
FRV Not foreign registered vehicle

Going ahead  
No skidding, jack-knifing or overturning  
Age of Driver 53 Breath test Negative  
Driver Postcode  
Journey Unknown

Vehicle Reference 2 Car  
Not in restricted lane  
First point of impact Back  
Vehicle direction N to S  
FRV Not foreign registered vehicle

Going ahead  
No skidding, jack-knifing or overturning  
Age of Driver 35 Breath test Negative  
Driver Postcode  
Journey Unknown

Casualty Reference: 1 Age: 35 Male Driver/rider Severity: Slight

141407268 23/10/2014 Thursday Time 0845 Vehicles 3 Casualties 1 Slight

Fine without high winds Road surface Wet/Damp Daylight

Special Conditions None Road Type Slip road

V1 EXITING M5, V2 SPEEDING DOWN THE SERVICE ONLY LANE CUT BACK INFRONT OF V3, V2 BRAKED HARD CAUSING V3 TO BRAKE AND V1 TO GO INTO REAR OF V3. V2 DROVE OFF TOWARDS PORTBURY VILLAGE.

Occurred on M5 SLIP ROAD, EASTON IN GORDANO

Vehicle Reference 1 Car  
Not in restricted lane  
First point of impact Front  
Vehicle direction NE to SW  
FRV Not foreign registered vehicle

Going ahead  
No skidding, jack-knifing or overturning  
Age of Driver 36 Breath test Driver not contacted  
Driver Postcode  
Journey Journey as part of work

Casualty Reference: 1 Age: 36 Female Driver/rider Severity: Slight

Vehicle Reference 2 Car  
Not in restricted lane  
First point of impact Did not impact  
Vehicle direction NE to SW  
FRV Not foreign registered vehicle

Slowing or Stopping  
No skidding, jack-knifing or overturning  
Age of Driver 37 Breath test Driver not contacted  
Driver Postcode  
Journey Unknown

Vehicle Reference 3 Car  
Not in restricted lane  
First point of impact Back  
Vehicle direction NE to SW  
FRV Not foreign registered vehicle

Going ahead  
No skidding, jack-knifing or overturning  
Age of Driver 46 Breath test Driver not contacted  
Driver Postcode  
Journey Unknown

## AccsMap - Accident Analysis System

Accidents between dates 01/01/2010 and 31/03/2015 (63) months

## Selection:

## Notes:

Selected using Pre-defined Query :

141408001 17/11/2014 Monday Time 0836 Vehicles 2 Casualties 1 Slight

Raining without high winds Road surface Wet/Damp Daylight

Special Conditions None Road Type Single carriageway

V1 HAD SLOWED DOWN TO LEAD INTO TURN OFF TO HAM GREEN WHEN V2 TRAVELLING FROM BEHIND COLLIDED WITH REAR OF V1 CAUSING DAMAGE, D2 THEN PULLED ALONG SIDE OF D1, HURLED ABUSE, AND DROVE OF AT SPEED.

Occurred on A369 JUNCTION WITH PILL ROAD, PILL

Vehicle Reference 1 Car Changing lane to right  
 Not in restricted lane No skidding, jack-knifing or overturning  
 First point of impact Back Age of Driver 41 Breath test Driver not contacted  
 Vehicle direction SE to N Driver Postcode  
 FRV Not foreign registered vehicle Journey Commuting to/from work

Casualty Reference: 1 Age: 41 Female Driver/rider Severity: Slight

Vehicle Reference 2 Car Going ahead  
 Not in restricted lane No skidding, jack-knifing or overturning  
 First point of impact Front Age of Driver Breath test Driver not contacted  
 Vehicle direction SE to NW Driver Postcode  
 FRV Not foreign registered vehicle Journey Unknown

151502007 02/03/2015 Monday Time 1450 Vehicles 3 Casualties 1 Slight

Fine without high winds Road surface Dry Daylight

Special Conditions None Road Type Single carriageway

VEH 1 WAS STOPPED ON THE A369 WAITING TO TURN RT INTO HAPPERTON LANE. VEH 2 HAS STOPPED, SUDDDENLY BEHIND VEH 1. VEH 3 HAS NOT MANAGED TO STOP IN TIME AND HAS STRUCK VEH 2, PUSHING VEH 2 INTO REAR OF VEH 1

Occurred on A369 MARTCOMBE ROAD AT JUNCTION WITH HAPPERTON LANE, EASTON-IN-GORDANO

Vehicle Reference 1 Car Waiting to turn right  
 Not in restricted lane No skidding, jack-knifing or overturning  
 First point of impact Back Age of Driver 27 Breath test Not requested  
 Vehicle direction W to S Driver Postcode  
 FRV Not foreign registered vehicle Journey Unknown

Vehicle Reference 2 Van or Goods <= 3.5 tonnes mgw Slowing or Stopping  
 Not in restricted lane No skidding, jack-knifing or overturning  
 First point of impact Back Age of Driver 27 Breath test Not requested  
 Vehicle direction W to E Driver Postcode  
 FRV Not foreign registered vehicle Journey Unknown

Vehicle Reference 3 Car Going ahead  
 Not in restricted lane No skidding, jack-knifing or overturning  
 First point of impact Front Age of Driver 57 Breath test Not requested  
 Vehicle direction W to E Driver Postcode  
 FRV Not foreign registered vehicle Journey Unknown

**Accidents between dates**      **01/01/2010 and 31/03/2015**      (63) months

**Selection:**

**Notes:**

Selected using Pre-defined Query :

Casualty Reference: 1      Age: 57      Male      Driver/rider      Severity: Slight

151502283      10/03/2015      Tuesday      Time 1400      Vehicles 2      Casualties 1      Slight

Fine without high winds      Road surface Dry      Daylight

Special Conditions None      Road Type Roundabout

V1 WAS IN L2 ON PORTBURY ROUNDABOUT WANTING TO TURN LEFT ONTO M5, MOVED INTO L1 AND COLLIDED INTO V2 CAUSING V2 TO SPIN AND END UP FACING THE WRONG DIRECTION.

Occurred on A369 PORTBURY ROUNDABOUT AT JUNCTION WITH M5, PORTBURY, BRISTOL

Vehicle Reference 1      Car

Changing lane to left

Not in restricted lane

No skidding, jack-knifing or overturning

First point of impact Nearside

Age of Driver 54      Breath test Not requested

Vehicle direction E to W

Driver Postcode

FRV Not foreign registered vehicle

Journey Unknown

Vehicle Reference 2      Car

Going ahead

Not in restricted lane

No skidding, jack-knifing or overturning

First point of impact Offside

Age of Driver 49      Breath test Not requested

Vehicle direction E to W

Driver Postcode

FRV Not foreign registered vehicle

Journey Unknown

Casualty Reference: 1      Age: 49      Female      Driver/rider      Severity: Slight

**Accidents involving:**

	Fatal	Serious	Slight	Total
Motor vehicles only	0	2	65	67
2-wheeled motor vehicles	0	2	4	6
Pedal cycles	0	1	3	4
Horses & other	0	0	0	0
Total	0	5	72	77

**Casualties:**

	Fatal	Serious	Slight	Total
Vehicle driver	0	1	65	66
Passenger	0	1	18	19
Motorcycle rider	0	2	4	6
Cyclist	0	1	4	5
Pedestrian	0	1	5	6
Other	0	0	0	0
Total	0	6	96	102

Accidents between dates 01/01/2015 and 30/06/2016 (18) months

Selection: Notes:

Selected using Pre-defined Query :

151502007 02/03/2015 Monday Time 1450 Vehicles 3 Casualties 1 Slight

Fine without high winds Road surface Dry Daylight

Special Conditions None Road Type Single carriageway

VEH 1 WAS STOPPED ON THE A369 WAITING TO TURN RT INTO HAPPERTON LANE. VEH 2 HAS STOPPED, SUDDDENLY BEHIND VEH 1. VEH 3 HAS NOT MANAGED TO STOP IN TIME AND HAS STRUCK VEH 2, PUSHING VEH 2 INTO REAR OF VEH 1

Occurred on A369 MARTCOMBE ROAD AT JUNCTION WITH HAPPERTON LANE, EASTON-IN-GORDANO, BRI

Vehicle Reference	1	Car	Waiting to turn right
Not in restricted lane			No skidding, jack-knifing or overturning
First point of impact	Back	Age of Driver	27 Breath test Not requested
Vehicle direction	W to S	Driver Postcode	BS200QR
FRV	Not foreign registered vehicle	Journey	Unknown
Left hand drive	No		

Vehicle Reference	2	Van or Goods <= 3.5 tonnes mgw	Slowing or Stopping
Not in restricted lane			No skidding, jack-knifing or overturning
First point of impact	Back	Age of Driver	27 Breath test Not requested
Vehicle direction	W to E	Driver Postcode	BS351SX
FRV	Not foreign registered vehicle	Journey	Unknown
Left hand drive	No		

Vehicle Reference	3	Car	Going ahead
Not in restricted lane			No skidding, jack-knifing or overturning
First point of impact	Front	Age of Driver	57 Breath test Not requested
Vehicle direction	W to E	Driver Postcode	BS58PS
FRV	Not foreign registered vehicle	Journey	Unknown
Left hand drive	No		

Casualty Reference:	1	Age:	57	Male	Driver/rider	Severity:	Slight
---------------------	---	------	----	------	--------------	-----------	--------



Accidents between dates 01/01/2015 and 30/06/2016 (18) months

Selection: Notes:

Selected using Pre-defined Query :

151502283 10/03/2015 Tuesday Time 1400 Vehicles 2 Casualties 1 Slight  
Fine without high winds Road surface Dry Daylight  
Special Conditions None Road Type Roundabout

V1 WAS IN L2 ON PORTBURY ROUNDABOUT WANTING TO TURN LEFT ONTO M5, MOVED INTO L1 AND COLLIDED INTO V2 CAUSING V2 TO SPIN AND END UP FACING THE WRONG DIRECTION.

Occurred on A369 PORTBURY ROUNDABOUT AT JUNCTION WITH M5, PORTBURY, BRISTOL

Vehicle Reference	1	Car	Changing lane to left
Not in restricted lane			No skidding, jack-knifing or overturning
First point of impact	Nearside	Age of Driver	54 Breath test Not requested
Vehicle direction	E to W	Driver Postcode	BS227PD
FRV	Not foreign registered vehicle	Journey	Unknown
Left hand drive	No		

Vehicle Reference	2	Car	Going ahead
Not in restricted lane			No skidding, jack-knifing or overturning
First point of impact	Offside	Age of Driver	49 Breath test Not requested
Vehicle direction	E to W	Driver Postcode	BS482DZ
FRV	Not foreign registered vehicle	Journey	Unknown
Left hand drive	No		

Casualty Reference:	1	Age:	49	Female	Driver/rider	Severity:	Slight
---------------------	---	------	----	--------	--------------	-----------	--------

**Accidents between dates**      **01/01/2015 and 30/06/2016**      (18) months

**Selection:**      **Notes:**

Selected using Pre-defined Query :

151501301      10/02/2015      Tuesday      Time 1015      Vehicles 4      Casualties 5      Slight

Fine without high winds      Road surface Dry      Daylight

Special Conditions None      Road Type Dual carriageway

IT APPEARS AN UNKNOWN RED V4 HAS DRIFTED FROM L3 TO L2 WITHOUT INDICATING. V1 HAS THEN REACTED BY SWERVING WHICH LEAD TO A LOSS OF CONTROL WITH THE VEH SPINNING LEFT TO RIGHT. V1 THEN ENDED UP STATIONARY IN L2 FACING ONCOMING TRAFFIC AFTER HITTING V3

Occurred on M5 JUNCTION 18 - 19 AT JUNCTION WITH A369 MARTCOMBE ROAD

Vehicle Reference 1      Car      Going ahead  
 Not in restricted lane      Skidded  
 First point of impact Front      Age of Driver 57      Breath test Negative  
 Vehicle direction NE to SW      Driver Postcode PL71UN  
 FRV Not foreign registered vehicle      Journey Unknown  
 Left hand drive No

Casualty Reference: 1      Age: 57      Female      Driver/rider      Severity: Slight

Vehicle Reference 2      Car      Going ahead  
 Not in restricted lane      No skidding, jack-knifing or overturning  
 First point of impact Front      Age of Driver 22      Breath test Negative  
 Vehicle direction NE to SW      Driver Postcode NE664EG  
 FRV Not foreign registered vehicle      Journey Unknown  
 Left hand drive No

Casualty Reference: 2      Age: 22      Male      Driver/rider      Severity: Slight

Casualty Reference: 4      Age: 22      Female      Passenger      Severity: Slight

Casualty Reference: 5      Age: 22      Male      Passenger      Severity: Slight

Vehicle Reference 3      Car      Going ahead  
 Not in restricted lane      No skidding, jack-knifing or overturning  
 First point of impact Front      Age of Driver 42      Breath test Negative  
 Vehicle direction NE to SW      Driver Postcode TA93BD  
 FRV Not foreign registered vehicle      Journey Unknown  
 Left hand drive No

Casualty Reference: 3      Age: 42      Male      Driver/rider      Severity: Slight

Vehicle Reference 4      Car      Changing lane to left  
 Not in restricted lane      No skidding, jack-knifing or overturning  
 First point of impact Did not impact      Age of Driver      Breath test Driver not contacted  
 Vehicle direction NE to SW      Driver Postcode Unknown  
 FRV Not foreign registered vehicle      Journey Unknown  
 Left hand drive No

Accidents between dates 01/01/2015 and 30/06/2016 (18) months

Selection: Notes:

Selected using Pre-defined Query :

151505240 01/07/2015 Wednesday Time 0626 Vehicles 2 Casualties 1 Slight  
Unknown Road surface Dry Daylight  
Special Conditions None Road Type Single carriageway  
V2 ON ROUTE TO PORTBURY DOCKS. V1 ON SAME ROUTE & HIT CYCLIST WITH HIS WING MIRROR.  
Occurred on A369 PORTBURY 100

Vehicle Reference	1	Car	Going ahead
Not in restricted lane			No skidding, jack-knifing or overturning
First point of impact	Nearside	Age of Driver	43 Breath test Negative
Vehicle direction	W to E	Driver Postcode	BS208RE
FRV	Not foreign registered vehicle	Journey	Unknown
Left hand drive	No		
Vehicle Reference	2	Pedal cycle	Going ahead
Not in restricted lane			No skidding, jack-knifing or overturning
First point of impact	Offside	Age of Driver	55 Breath test Not provided (medical)
Vehicle direction	W to E	Driver Postcode	BS207BW
FRV	Not foreign registered vehicle	Journey	Journey as part of work
Left hand drive	No		

Casualty Reference:	1	Age:	55	Male	Driver/rider	Severity:	Slight
					Cycle helmet		Not known

Accidents between dates 01/01/2015 and 30/06/2016 (18) months

Selection: Notes:

Selected using Pre-defined Query :

151506359 10/08/2015 Monday Time 2210 Vehicles 2 Casualties 3 Slight  
Fine without high winds Road surface Dry Darkness: street lights present and lit  
Special Conditions None Road Type Single carriageway  
V1 WAS DRIVING TOWARDS BRISTOL FROM PORTISHEAD. V1 OVERTOOK TWO VEHICLES. V1 THEN HAD HEAD ON  
CRASH WITH V2 WHO WAS DRIVING FROM BRISTOL TO PORTISHEAD.  
Occurred on A369 MARTCOMBE ROAD, EASTON-IN-GORDANO, BRISTOL

Vehicle Reference 1 Car  
Going ahead left hand bend  
Not in restricted lane No skidding, jack-knifing or overturning  
First point of impact Front Age of Driver 27 Breath test Negative  
Vehicle direction NW to E Driver Postcode BS41JH  
FRV Not foreign registered vehicle Journey Unknown  
Left hand drive No  
Casualty Reference: 3 Age: 28 Male Passenger Severity: Slight

Vehicle Reference 2 Car  
Going ahead right hand bend  
Not in restricted lane No skidding, jack-knifing or overturning  
First point of impact Front Age of Driver 28 Breath test Not requested  
Vehicle direction E to NW Driver Postcode BS119TA  
FRV Not foreign registered vehicle Journey Unknown  
Left hand drive No  
Casualty Reference: 1 Age: 28 Male Driver/rider Severity: Slight

Casualty Reference: 2 Age: 19 Male Passenger Severity: Slight

Accidents between dates 01/01/2015 and 30/06/2016 (18) months

Selection: Notes:

Selected using Pre-defined Query :

151503697 07/05/2015 Thursday Time 1007 Vehicles 2 Casualties 1 Slight  
Fine without high winds Road surface Dry Daylight  
Special Conditions None Road Type Single carriageway  
V1 TURNING RIGHT INTO DRIVEWAY OFF THE A369. V2 TRAVELLING IN SAME DIRECTION ON THE OFFSIDE OF V1 &  
CONTRAVENING DOUBLE WHITE LINES. AS V1 TURNED RIGHT V2 COLLIDED WITH FRONT OFFSIDE DOOR & WING.  
Occurred on A369 MARTCOMBE ROAD, EASTON-IN-GORDANO, BRISTOL

Vehicle Reference 1 Car Turning right  
Not in restricted lane No skidding, jack-knifing or overturning  
First point of impact Front Age of Driver 40 Breath test Negative  
Vehicle direction NW to SE Driver Postcode GL207RG  
FRV Not foreign registered vehicle Journey Unknown  
Left hand drive No

Vehicle Reference 2 Motorcycle over 50cc and up to 125cc Going ahead  
Not in restricted lane No skidding, jack-knifing or overturning  
First point of impact Front Age of Driver 33 Breath test Not requested  
Vehicle direction NW to SE Driver Postcode BS32EQ  
FRV Not foreign registered vehicle Journey Unknown  
Left hand drive No

Casualty Reference: 1 Age: 33 Male Driver/rider Severity: Slight

151508054 02/11/2015 Monday Time 1620 Vehicles 1 Casualties 1 Slight  
Fine without high winds Road surface Dry Darkness: street lights present but unlit  
Special Conditions None Road Type Single carriageway  
V1 WAS HEADING TOWARDS THE ROUNDABOUT ON GORDANO WAY WHEN V1 HAS HIT SOMETHING ON THE ROAD  
CAUSING HIM TO COME OF HIS BIKE  
Occurred on GORDANO WAY , PORTBURY, BRISTOL

Vehicle Reference 1 Motorcycle over 500cc Going ahead left hand bend  
Not in restricted lane No skidding, jack-knifing or overturning  
First point of impact Front Age of Driver 47 Breath test Negative  
Vehicle direction NE to W Driver Postcode CF399TE  
FRV Not foreign registered vehicle Journey Unknown  
Left hand drive No

Casualty Reference: 1 Age: 47 Male Driver/rider Severity: Slight

Accidents between dates 01/01/2015 and 30/06/2016 (18) months

Selection: Notes:

Selected using Pre-defined Query :

151508616 10/11/2015 Tuesday Time 1030 Vehicles 3 Casualties 2 Slight

Fine without high winds Road surface Wet/Damp Daylight

Special Conditions None Road Type Single carriageway

V3 TRAVELLING ALONG A369 TOWARDS BRISTOL. DUE TO TRAFFIC CONDITIONS, V3 HAS COME TO A STOP ON HABERFIELD HILL. V2 HAS TRAVELLED DOWN THE HILL & HAS COME AROUND THE BEND HAS SEEN STATIONARY TRAFFIC & HAS NOT BEEN ABLE TO STOP IN TIME AND HAS HIT V3. V

Occurred on A369 HABERFIELD HILL, EASTON-IN-GORDANO, BRISTOL

Vehicle Reference 1 Goods between 3.5 and 7.5 tonnes mgw Going ahead left hand bend

Not in restricted lane No skidding, jack-knifing or overturning

First point of impact Front Age of Driver 36 Breath test Negative

Vehicle direction NW to SE Driver Postcode BS207RA

FRV Not foreign registered vehicle Journey Unknown

Left hand drive No

Vehicle Reference 2 Car Going ahead left hand bend

Not in restricted lane No skidding, jack-knifing or overturning

First point of impact Front Age of Driver 19 Breath test Not provided (medical)

Vehicle direction NW to SE Driver Postcode BS208EH

FRV Not foreign registered vehicle Journey Unknown

Left hand drive No

Casualty Reference: 1 Age: 19 Female Driver/rider Severity: Slight

Vehicle Reference 3 Car Waiting to go ahead but held up

Not in restricted lane No skidding, jack-knifing or overturning

First point of impact Back Age of Driver 60 Breath test Negative

Vehicle direction NW to SE Driver Postcode PL74SA

FRV Not foreign registered vehicle Journey Unknown

Left hand drive No

Casualty Reference: 2 Age: 60 Male Driver/rider Severity: Slight

**Accidents between dates**      **01/01/2015 and 30/06/2016**      (18) months

**Selection:**      **Notes:**

Selected using Pre-defined Query :

151508216      30/10/2015      Friday      Time 1800      Vehicles 2      Casualties 1      Slight  
 Fine without high winds      Road surface Dry      Daylight  
 Special Conditions None      Road Type Dual carriageway  
**V1 & V2 TRAVELLING IN HEAVY TRAFFIC. BOTH V1 & V2 HIT ONE ANOTHER - LOCATION UNKNOWN & V1 POSTCODE**  
 Occurred on      M5 JUNCTION 19, PORTBURY, BRISTOL

Vehicle Reference	1	Car	Going ahead
Not in restricted lane			No skidding, jack-knifing or overturning
First point of impact	Back	Age of Driver 27	Breath test Negative
Vehicle direction	NE to SW	Driver Postcode	0
FRV	Not foreign registered vehicle	Journey	Unknown
Left hand drive	No		

Casualty Reference:	1	Age: 27	Female	Driver/rider	Severity: Slight
---------------------	---	---------	--------	--------------	------------------

Vehicle Reference	2	Car	Going ahead
Not in restricted lane			No skidding, jack-knifing or overturning
First point of impact	Front	Age of Driver 40	Breath test Negative
Vehicle direction	NE to SW	Driver Postcode	BS93PN
FRV	Not foreign registered vehicle	Journey	Unknown
Left hand drive	No		

151509002      09/12/2015      Wednesday      Time 0725      Vehicles 1      Casualties 1      Slight  
 Fine without high winds      Road surface Dry      Darkness: street lights present and lit  
 Special Conditions None      Road Type Single carriageway  
**V1 WAS ON PRIORY ROAD, PILL WAITING TO TURN RIGHT INTO COURT HAY. CLEARLY INDICATING, WHEN CLEAR, V1**  
**TURNED INTO COURT HAY & HIT C1 CROSSING. C1 LANDED ON BONNET OF V1.**  
 Occurred on      PRIORY ROAD AT JUNCTION WITH COURT HAY

Vehicle Reference	1	Car	Turning right
Not in restricted lane			No skidding, jack-knifing or overturning
First point of impact	Front	Age of Driver 50	Breath test Negative
Vehicle direction	N to NW	Driver Postcode	BS200PE
FRV	Not foreign registered vehicle	Journey	Unknown
Left hand drive	No		

Casualty Reference:	1	Age: 73	Male	Pedestrian	Severity: Slight
	9				

Accidents between dates 01/01/2015 and 30/06/2016 (18) months

Selection: Notes:

Selected using Pre-defined Query :

161600548 06/01/2016 Wednesday Time 2100 Vehicles 2 Casualties 2 Slight  
Fine without high winds Road surface Wet/Damp Darkness: street lights present and lit  
Special Conditions None Road Type Slip road  
DRIVER OF V2 STATES THAT V1 CUT ACROSS LANES & COLLIDED WITH V2, FORCING IT INTO THE NEARSIDE BARRIER.  
DETAILS EXCHANGED AT SCENE. V2 IS A WRITE OFF & C1 & C2 IN V2 HAVE SUFFERED INJURIES.  
Occurred on M5, OUTSIDE GORDANO SERVICE ON SLIP ROAD, PORTISHEAD

Vehicle Reference 1 Goods between 3.5 and 7.5 tonnes mgw Changing lane to left  
Not in restricted lane No skidding, jack-knifing or overturning  
First point of impact Nearside Age of Driver 20 Breath test Driver not contacted  
Vehicle direction NE to SW Driver Postcode  
FRV Not foreign registered vehicle Journey Unknown  
Left hand drive No

Vehicle Reference 2 Car Going ahead  
Not in restricted lane No skidding, jack-knifing or overturning  
First point of impact Offside Age of Driver 28 Breath test Driver not contacted  
Vehicle direction NE to SW Driver Postcode EX329JQ  
FRV Not foreign registered vehicle Journey Unknown  
Left hand drive No

Casualty Reference: 1 Age: 28 Male Driver/rider Severity: Slight

Casualty Reference: 2 Age: 26 Female Passenger Severity: Slight

161601687 18/02/2016 Thursday Time 0715 Vehicles 2 Casualties 1 Slight  
Unknown Road surface Dry Darkness: street lights present and lit  
Special Conditions None Road Type Slip road  
V1 BROKE DOWN ON THE SOUTHBOUND SLIP RD ON J19. AS C1 EXITED V1 IN AN ATTEMPT TO REPAIR IT. C1 FOOT WAS  
STRUCK BY A MOVING VEH. AS A RESULT OF THIS HIS RIGHT FOOT HAS SUSTAINED BAD BRUISING & HIS BORKE IS  
TOE. THE DRIVER OF THE OFFENDING VEH STOPPED  
Occurred on M5 JUNCTION 19 SOUTHBOUND

Vehicle Reference 1 Car Parked  
On lay-by or hard shoulder No skidding, jack-knifing or overturning  
First point of impact Did not impact Age of Driver 55 Breath test Driver not contacted  
Vehicle direction NE to SW Driver Postcode CF371SR  
FRV Not foreign registered vehicle Journey Unknown  
Left hand drive No

Casualty Reference: 1 Age: 55 Male Pedestrian Severity: Slight  
Pedestrian Direction: 0

Vehicle Reference 2 Car Going ahead  
Not in restricted lane No skidding, jack-knifing or overturning  
First point of impact Offside Age of Driver Breath test Driver not contacted  
Vehicle direction NE to SW Driver Postcode  
FRV Not foreign registered vehicle Journey Unknown  
Left hand drive No



Accidents between dates 01/01/2015 and 30/06/2016 (18) months

Selection:

Notes:

Selected using Pre-defined Query :

161605491 22/06/2016 Wednesday Time 1130 Vehicles 2 Casualties 1 Slight  
Fine without high winds Road surface Dry Darkness: street lighting unknown  
Special Conditions None Road Type Roundabout

V1 WAS ON THE SLIP ROAD COMING OUT OF THE SERVICE AREA & WAS ABOUT TO PULL ONTO THE RAB. V1 MOVED FORWARD BUT THEN HAD TO BE BRAKE & WAS HIT BEHIND BY V2.

Occurred on M5, SLIP ROAD OUTSIDE GORDANO MOTORWAY SERVICES, GORDANO

Vehicle Reference 1 Car Waiting to turn left  
Not in restricted lane No skidding, jack-knifing or overturning  
First point of impact Back Age of Driver 20 Breath test Driver not contacted  
Vehicle direction SE to SW Driver Postcode TQ97UT  
FRV Not foreign registered vehicle Journey Unknown  
Left hand drive No

Casualty Reference: 1 Age: 20 Male Driver/rider Severity: Slight

Vehicle Reference 2 Goods between 3.5 and 7.5 tonnes mgw Going ahead  
Not in restricted lane No skidding, jack-knifing or overturning  
First point of impact Front Age of Driver Breath test Driver not contacted  
Vehicle direction SE to SW Driver Postcode Unknown  
FRV Not foreign registered vehicle Journey Unknown  
Left hand drive No

Accidents involving:

	Fatal	Serious	Slight	Total
Motor vehicles only (excluding 2-wheels)	0	0	10	10
2-wheeled motor vehicles	0	0	2	2
Pedal cycles	0	0	1	1
Horses & other	0	0	0	0
Total	0	0	13	13

Casualties:

	Fatal	Serious	Slight	Total
Vehicle driver	0	0	11	11
Passenger	0	0	5	5
Motorcycle rider	0	0	2	2
Cyclist	0	0	1	1
Pedestrian	0	0	2	2
Other	0	0	0	0
Total	0	0	21	21