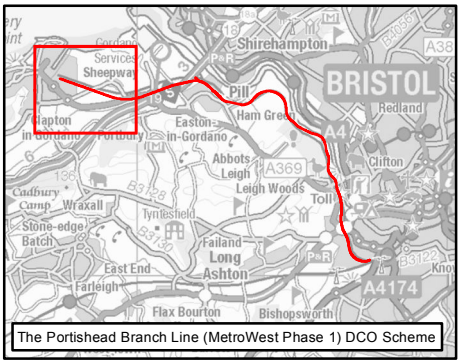


Reproduced by permission of Ordnance Survey on behalf of HMSO.
© Crown copyright and database right 2017. All rights reserved.
Ordnance Survey Licence number 100023397



KEY

500m Radius Study Area

Local Authority Boundary

Portishead Branch Line

The Nationally Significant Infrastructure Project (NSIP) Works

Cultural Heritage Assets

Listed Building

Non-designated Historic Structure

Monument Point (Non-designated)

Monument Linear (Non-designated)

Monument Area (Non-designated)

Scheduled Monument

Conservation Area (CA)

Client

travelwest

Bath & North East Somerset, Bristol, North Somerset and South Gloucestershire
Councils working together to improve your local transport

CH2M HILL
Geospatial
Burderop Park, Swindon, SN4 0QD
Tel: +44 (0)1793 812479 Fax: +44
(0)1793 812089
www.ch2m.com

ch2m

Project :

Portishead Branch Line
(MetroWest Phase 1)

Drawing :

Figure 8.1: Cultural Heritage
Sheet 1 of 5 - Portishead to Portbury

Drawn By : Martin Costello Date: 10/08/2017

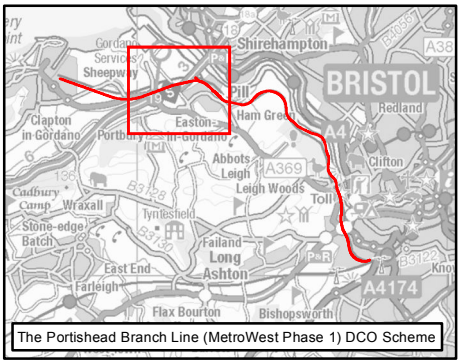
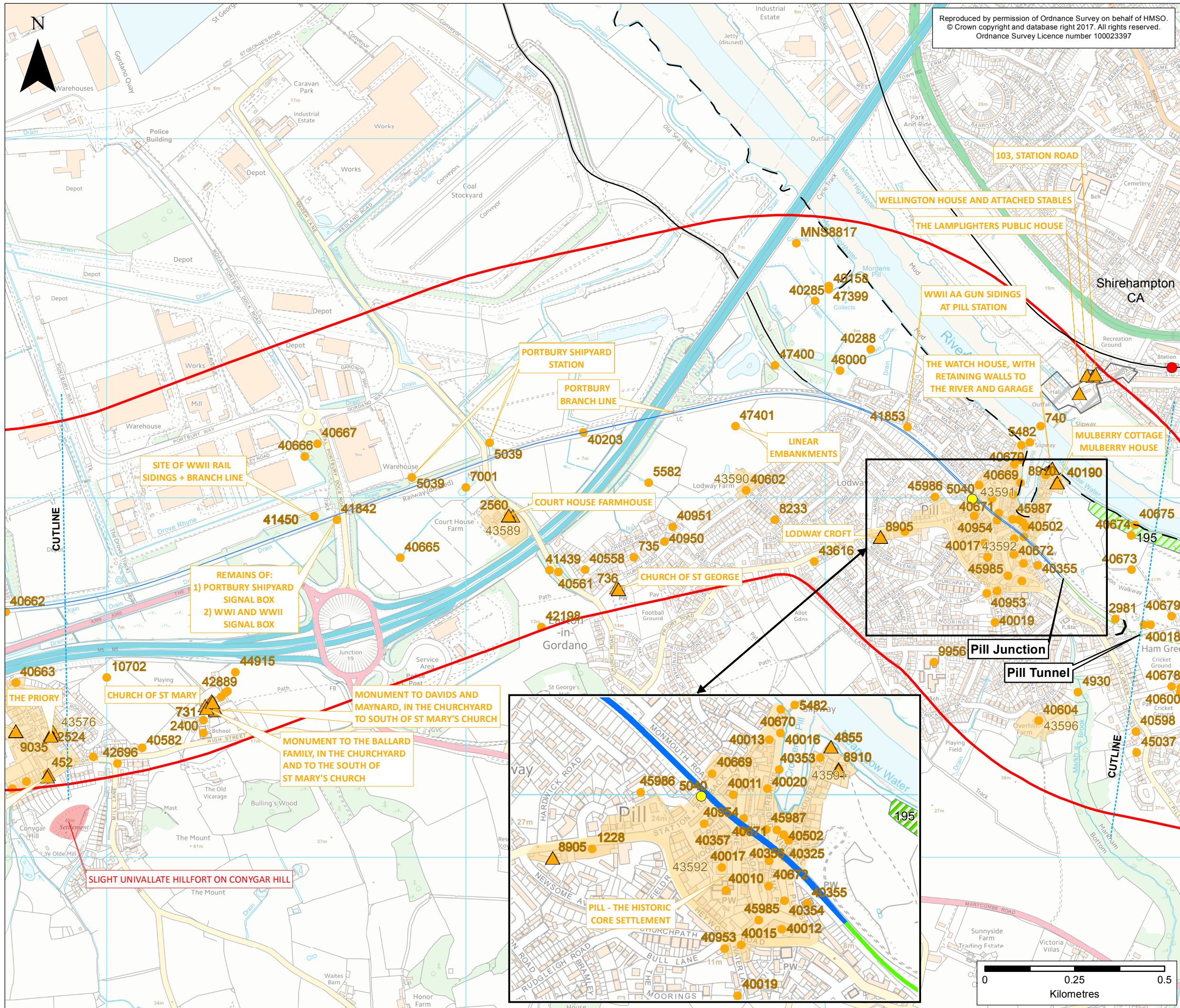
Checked By : James Goad Date: 10/08/2017

Approved By : Carolyn Francis Date: 10/08/2017

Drawing No. :
674946 -008-001-A

Revision
2

Drawing Scale : 1:10,000 @ A3



KEY

- 500m Radius Study Area
- Local Authority Boundary
- Existing Railway Station
- Existing Railway Line
- Portishead Branch Line**
 - The Nationally Significant Infrastructure Project (NSIP) Works
 - The Associated Development Works
 - Section in Tunnel
- Pill Railway Station
- Cultural Heritage Assets**
 - Listed Building
 - Non-designated Historic Structure
 - Monument Point (Non-designated)
 - Monument Area (Non-designated)
 - Historic Park and Garden (Non-designated)
 - Scheduled Monument
 - Conservation Area (CA)

Client

travelwest
Bath & North East Somerset, Bristol, North Somerset and South Gloucestershire
Councils working together to improve your local transport

CH2M HILL
Geospatial
Burderop Park, Swindon, SN4 0QD
Tel: +44 (0)1793 812479 Fax: +44 (0)1793 812089
www.ch2m.com

Project :

**Portishead Branch Line
(MetroWest Phase 1)**

Drawing :

**Figure 8.1: Cultural Heritage
Sheet 2 of 5 - Portbury to Pill**

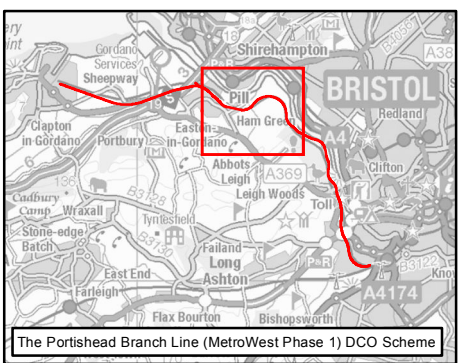
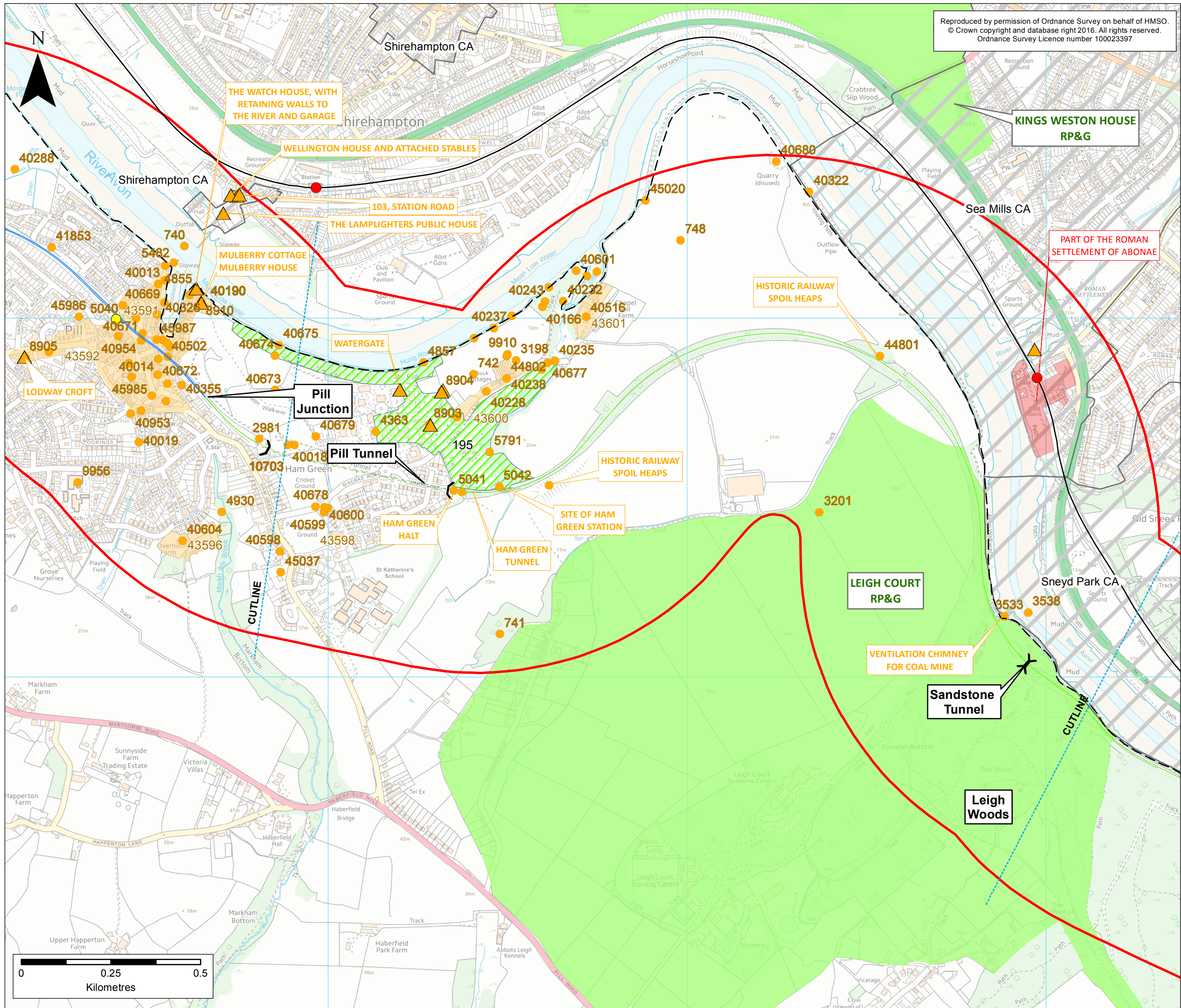
Drawn By : Martin Costello Date: 10/08/2017

Checked By : James Goad Date: 10/08/2017

Approved By : Carolyn Francis Date: 10/08/2017

Drawing No. : 674946 -008-002-A Revision 2

Drawing Scale : 1:10,000 @ A3



KEY

- 500m Radius Study Area
- Local Authority Boundary
- Existing Railway Station
- Existing Railway Line
- Portishead Branch Line**
 - The Nationally Significant Infrastructure Project (NSIP) Works
 - The Associated Development Works
 - Pill Railway Station
- Cultural Heritage Assets**
 - Listed Building
 - Non-designated Historic Structure
 - Monument Point (Non-designated)
 - Monument Area (Non-designated)
 - Registered Park and Garden (RP&G)
 - Historic Park and Garden (Non-designated)
 - Scheduled Monument
 - Conservation Area (CA)

Client

travelwest
Bath & North East Somerset, Bristol, North Somerset and South Gloucestershire
Councils working together to improve your local transport

CH2M HILL
Geospatial
Burderop Park, Swindon, SN4 0QD
Tel: +44 (0)1793 812479 Fax: +44 (0)1793 812089
www.ch2m.com

ch2m

Project :

**Portishead Branch Line
(MetroWest Phase 1)**

Drawing :

**Figure 8.1: Cultural Heritage
Sheet 3 of 5 - Pill to Leigh Woods**

Drawn By : Martin Costello Date: 10/08/2017

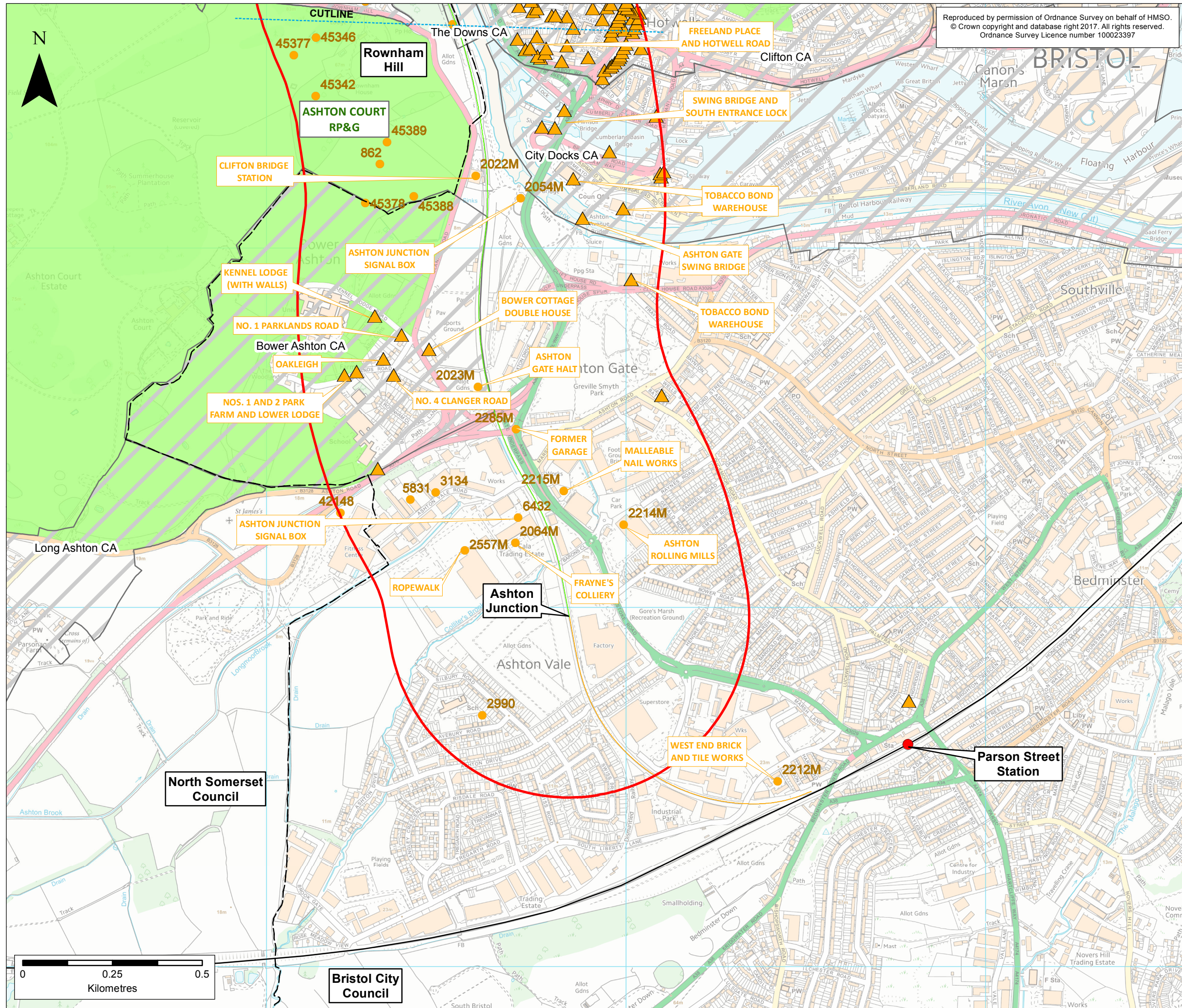
Checked By : James Goad Date: 10/08/2017

Approved By : Carolyn Francis Date: 10/08/2017

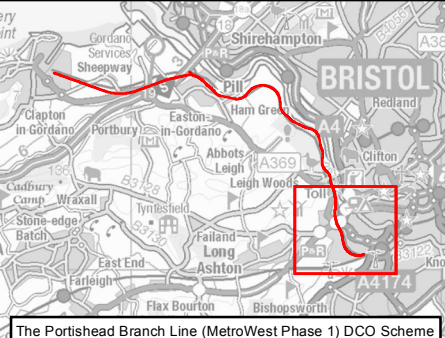
Drawing No. :
674946 -008-003-A

Revision
2

Drawing Scale : 1:10,000 @ A3



Reproduced by permission of Ordnance Survey on behalf of HMSO.
© Crown copyright and database right 2017. All rights reserved.
Ordnance Survey Licence number 100023397



KEY

- 500m Radius Study Area
- Local Authority Boundary
- Existing Railway Line
- Existing Railway Station
- Portishead Branch Line**
- The Associated Development Works
- Other Works**
- Network Rail Permitted Development Rights
- Cultural Heritage Assets**
- Listed Building
- Monument Point (Non-designated)
- Registered Park and Garden (RP&G)
- Conservation Area (CA)

Client

travelwest
Bath & North East Somerset, Bristol, North Somerset and South Gloucestershire
Councils working together to improve your local transport

CH2M HILL
Geospatial
Burderop Park, Swindon, SN4 0QD
Tel: +44 (0)1793 812479 Fax: +44 (0)1793 812089
www.ch2m.com

Project :
Portishead Branch Line
(MetroWest Phase 1)

Drawing :
Figure 8.1: Cultural Heritage
Sheet 5 of 5 - Rownham Hill to Ashton Junction

Drawn By : Martin Costello	Date: 10/08/2017
Checked By : James Goad	Date: 10/08/2017
Approved By : Carolyn Francis	Date: 10/08/2017

Drawing No. : 674946 -008-005-A	Revision 2
---------------------------------	------------

Drawing Scale : 1:10,000 @ A3